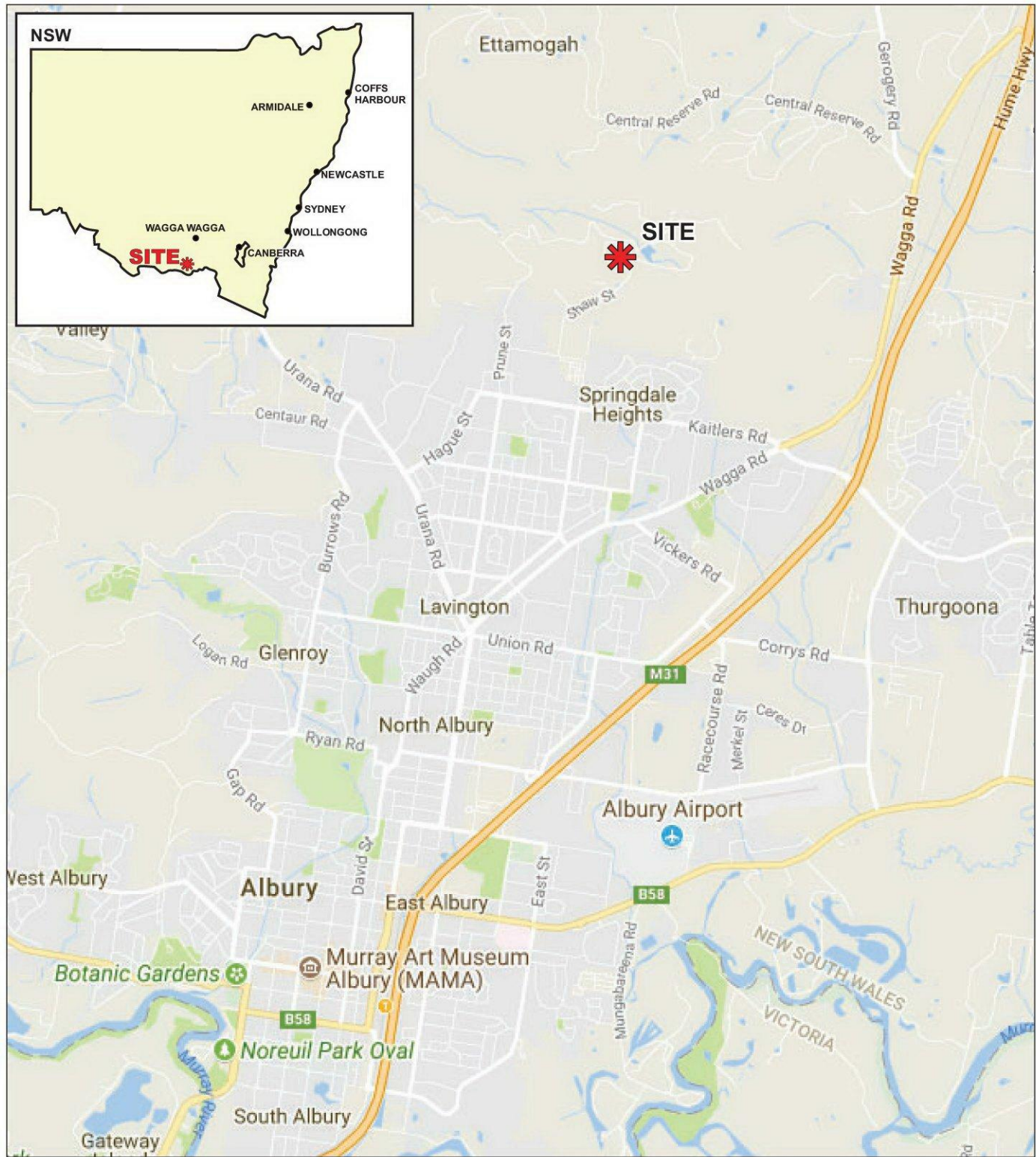


Plan of:	Environmental Impact Statement 2018 for Andersons Clay Mine - Site Location	Location:	253 Shaw Street, Springdale Heights, NSW	Source:	nearmap - Image Date 01/05/2018 & Google Maps 2018	Our Ref:	3618_BAN_EIS18_C001_V1_F1.cdr
Figure:	ONE	Council:	Albury Wodonga Shire Council	Survey:	N/A	Plan By:	JD
Sheet:	1 of 1	Tenure:	Permit Number N72	Projection:	N/A	Project Manager:	TO
Version/Date:	V1 04/10/2018	Client:	PGH Bricks & Pavers Pty Ltd	Contour Interval:	N/A	Office:	Thornton

This figure may be based on third party data which has not been verified by vgt and may not be to scale. Unless expressly agreed otherwise, this figure is intended as a guide only and vgt does not warrant its accuracy.



Approx Scale: 0 1 2km


Legend

- Site (Lot 2 DP 856969)
- N72 Consent Boundary
- Lot Boundary



Approx Scale: 0 150m

Manager/Authorisation Holder PGH Bricks & Pavers Pty Ltd: Joe Gauci

Signed: 
Date: 27/11/2018

Project Manager VGT: Tara O'Brien

Signed: 
Date: 27/11/2018

Plan of:	Environmental Impact Statement 2018 for Andersons Clay Mine - Site Layout	Location:	253 Shaw Street, Springdale Heights, NSW	Source:	nearmap - Image Date 01/05/2018 & Landair Surveys	Our Ref:	3618_BAN_EIS18_C002_V1_F2.cdr
Figure:	TWO	Council:	Albury - Wodonga Shire Council	Survey:	Landair Surveys - Image Flown 08/02/2017	Plan By:	SK/JD
Sheet:	1 of 1	Tenure:	Permit Number N72	Projection:	MGA	Project Manager:	TO
Version/Date:	V1 04/10/2018	Client:	PGH Bricks & Pavers Pty Ltd	Contour Interval:	1m	Office:	Thornton

This figure may be based on third party data which has not been verified by vgt and may not be to scale. Unless expressly agreed otherwise, this figure is intended as a guide only and vgt does not warrant its accuracy.



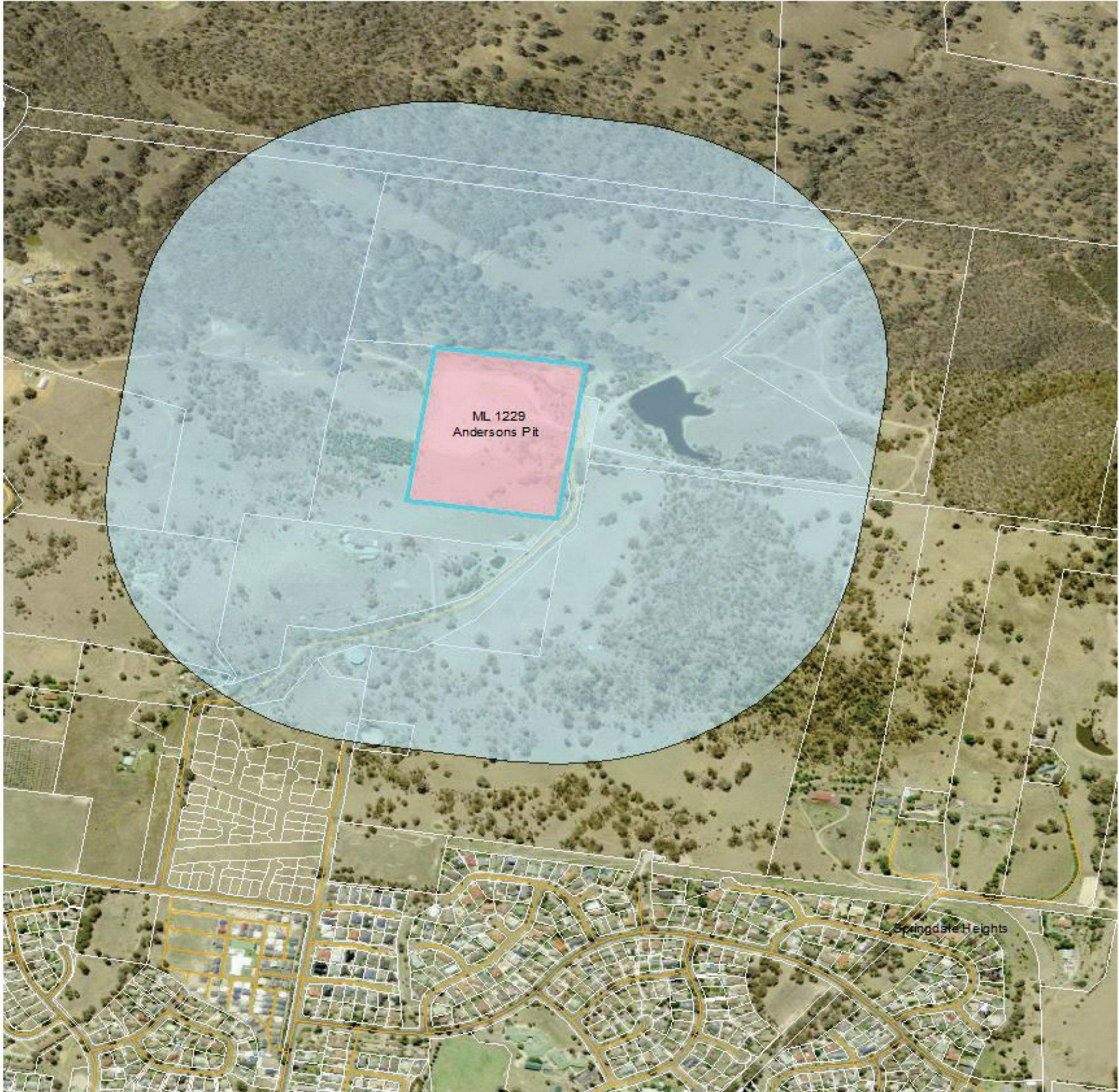

Manager/Authorisation Holder PGH Bricks & Pavers Pty Ltd: Joe Gaudi
Signed:
Date: 27/11/2018

Project Manager VGT: Tara O'Brien
Signed:
Date: 27/11/2018

LEGEND	
Feature/Domain	
	Property Boundary
	Consent Boundary (N72)
	Water Management Area
	River/Major Drainage Line
	Road
	Contour
	Area of Disturbance

Plan of:	Environmental Impact Statement 2018 for Andersons Clay Mine - Current S9.1 Ministerial Direction 500m Buffer	Location:	253 Shaw Street, Springdale Heights, NSW	Source:	Department Planning & Environment	Our Ref:	3618_BAN_EIS18_C003_V1_F3.cdr
Figure:	THREE	Council:	Albury - Wodonga Shire Council	Survey:	N/A	Plan By:	SK/JD
Sheet:	1 of 1	Tenure:	Permit Number N72	Projection:	N/A	Project Manager:	TO
Version/Date:	V1 04/10/2018	Client:	PGH Bricks & Pavers Pty Ltd	Contour Interval:	N/A	Office:	Thornton

This figure may be based on third party data which has not been verified by vgt and may not be to scale. Unless expressly agreed otherwise, this figure is intended as a guide only and vgt does not warrant its accuracy.

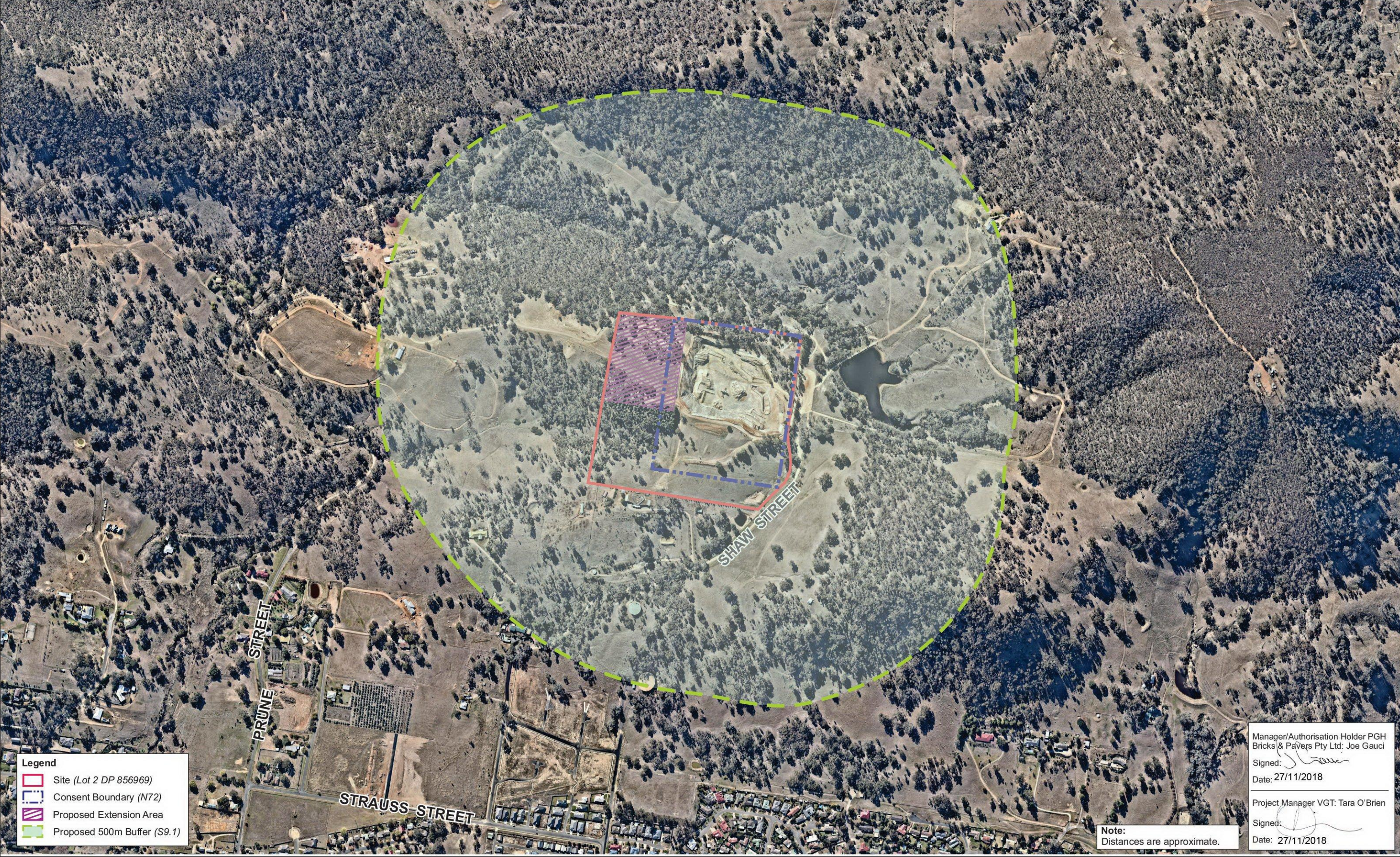


Manager/Authorisation Holder PGH Bricks & Pavers Pty Ltd: Joe Gauci
Signed:
Date: 27/11/2018

Project Manager VGT: Tara O'Brien
Signed:
Date: 27/11/2018


Plan of:	Environmental Impact Statement 2018 for Andersons Clay Mine - Proposed S9.1 Ministerial Direction 500m Buffer	Location:	253 Shaw Street, Springdale Heights, NSW	Source:	nearmap - Image Date 01/05/2018	Our Ref:	3618_BAN_EIS18_C004_V1_F4.cdr
Figure:	FOUR	Council:	Albury - Wodonga Shire Council	Survey:	N/A	Plan By:	JD
Sheet:	1 of 1	Tenure:	Permit Number N72	Projection:	N/A	Project Manager:	TO
Version/Date:	V1 04/10/2018	Client:	PGH Bricks & Pavers Pty Ltd	Contour Interval:	N/A	Office:	Thornton

This figure may be based on third party data which has not been verified by vgt and may not be to scale. Unless expressly agreed otherwise, this figure is intended as a guide only and vgt does not warrant its accuracy.





Plan of:	Environmental Impact Statement 2018 for Andersons Clay Mine - Community Consultation	Location:	253 Shaw Street, Springdale Heights, NSW	Source:	Landair Surveys - Image Flown 08/02/2017 & Photomapping March 2015	Our Ref:	3618_BAN_EIS18_C005_V1_F5.cdr
Figure:	FIVE	Council:	Albury - Wodonga Shire Council	Survey:	Landair Surveys - Image Flown 08/02/2017	Plan By:	JD
Sheet:	1 of 1	Tenure:	Permit Number N72	Projection:	MGA	Project Manager:	TO
Version/Date:	V1 04/10/2018	Client:	PGH Bricks & Pavers Pty Ltd	Contour Interval:	1m	Office:	Thornton

This figure may be based on third party data which has not been verified by vgt and may not be to scale. Unless expressly agreed otherwise, this figure is intended as a guide only and vgt does not warrant its accuracy.



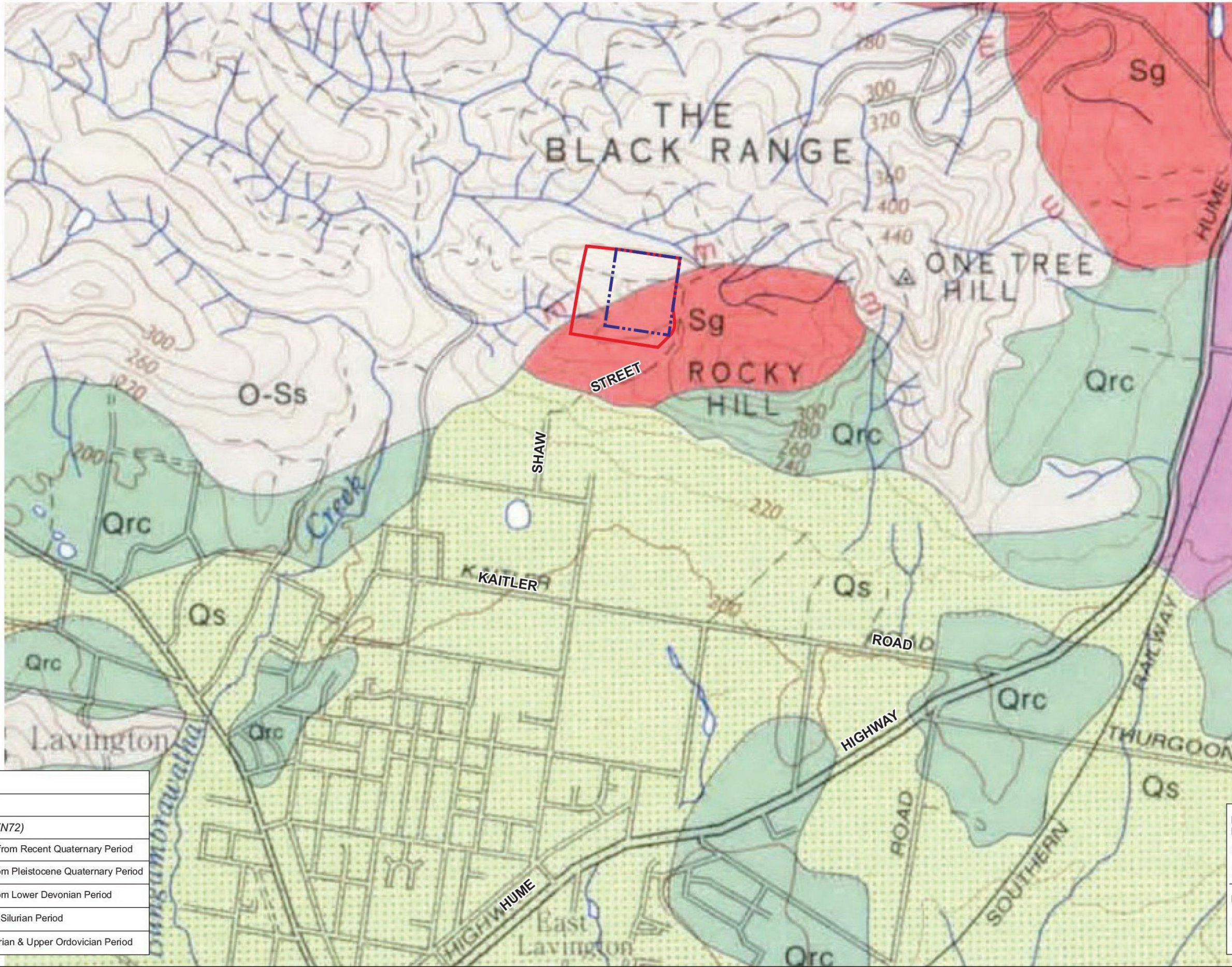
Environmental Compliance Solutions Pty Ltd



Plan of:	Environmental Impact Statement 2018 for Andersons Clay Mine - Site Geology	Location:	253 Shaw Street, Springdale Heights, NSW	Source:	Extract from Albury 1:50,000 Geological Sheet 8225-1 Zone 55 First Edition 1979	Our Ref:	3618_BAN_EIS18_C006_V1_F6.cdr
Figure:	SIX	Council:	Albury - Wodonga Shire Council	Survey:	N/A	Plan By:	SK/JD
Sheet:	1 of 1	Tenures:	Permit Number N72	Projection:	MGA	Project Manager:	TO
Version/Date:	V1 04/10/2018	Client:	PGH Bricks & Pavers Pty Ltd	Contour Interval:	20 metre	Office:	Thornton

This figure may be based on third party data which has not been verified by vgt and may not be to scale. Unless expressly agreed otherwise, this figure is intended as a guide only and vgt does not warrant its accuracy.



LEGEND	
	Property Boundary
	Consent Boundary (N72)
	Qrc Sedimentary Colluvial from Recent Quaternary Period
	Qs Sedimentary Fluvial from Pleistocene Quaternary Period
	Div Sedimentary Fluvial from Lower Devonian Period
	Sg Igneous Intrusive from Silurian Period
	O-Ss Metamorphic from Silurian & Upper Ordovician Period

Manager/Authorisation Holder PGH Bricks & Pavers Pty Ltd: Joe Gauci

Signed:

Date: 27/11/2018

Project Manager VGT: Tara O'Brien

Signed:

Date: 27/11/2018

Plan of:	Environmental Impact Statement 2018 for Andersons Clay Mine - In-Pit Shale Development	Location:	253 Shaw Street, Springdale Heights, NSW	Source:	nearmap - Image Date 01/05/2018 & Landair Surveys	Our Ref:	3618_BAN_EIS18_C007_V2_F7.cdr
Figure:	SEVEN	Council:	Albury - Wodonga Shire Council	Survey:	Landair Surveys - Image Flown 08/02/2017	Plan By:	SK/JD
Sheet:	1 of 1	Tenure:	Permit Number N72	Projection:	MGA	Project Manager:	TO
Version/Date:	V2 04/10/2018	Client:	PGH Bricks & Pavers Pty Ltd	Contour Interval:	1m	Office:	Thornton

This figure may be based on third party data which has not been verified by vgt and may not be to scale. Unless expressly agreed otherwise, this figure is intended as a guide only and vgt does not warrant its accuracy.



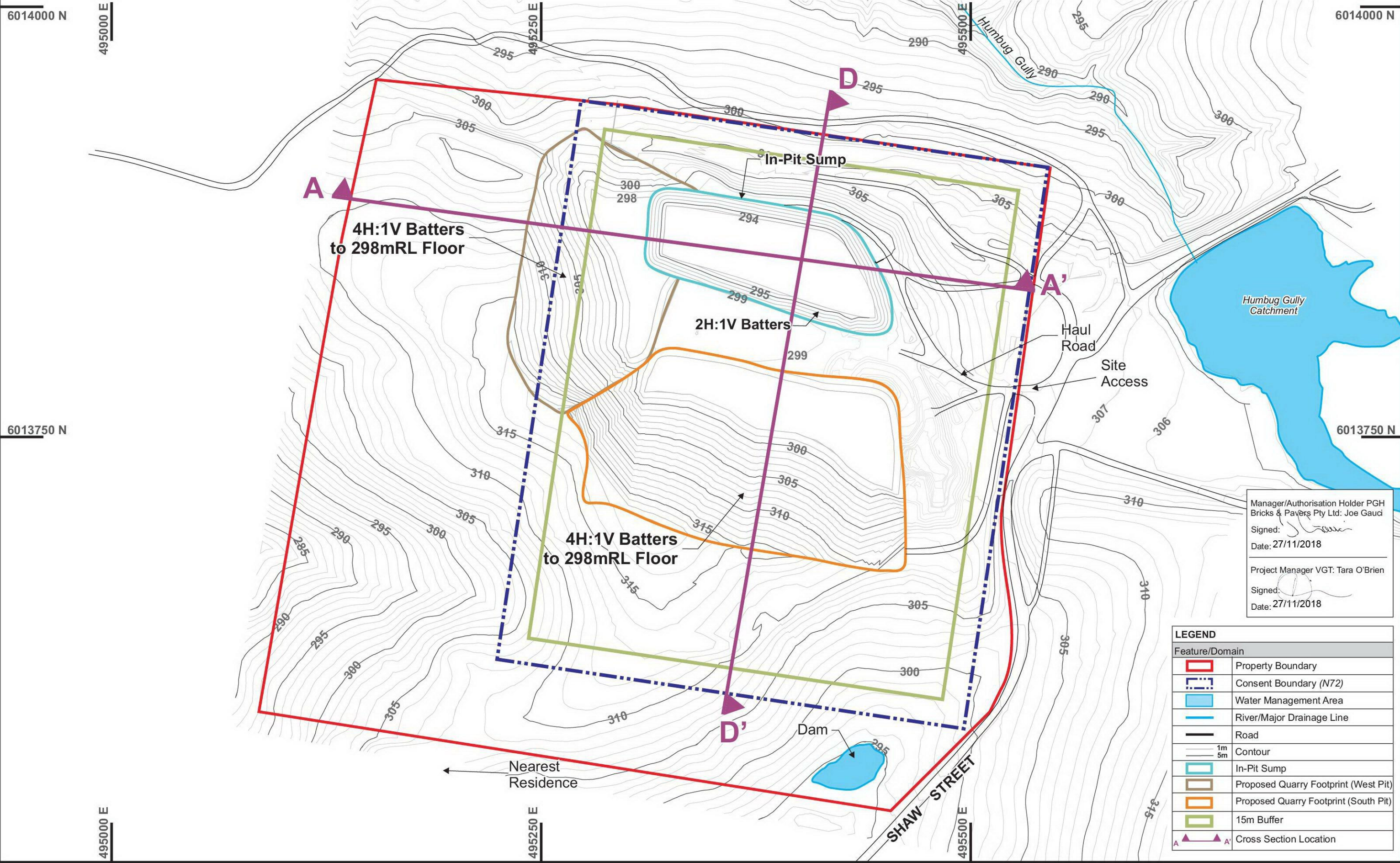
Manager/Authorisation Holder PGH Bricks & Pavers Pty Ltd: Joe Gauci
Signed:
Date: 27/11/2018

Project Manager VGT: Tara O'Brien
Signed:
Date: 27/11/2018

LEGEND	
Feature/Domain	
	Property Boundary
	Consent Boundary (N72)
	Water Management Area
	River/Major Drainage Line
	In-Pit Sump
	Road
	Contour
	Area of Disturbance

Plan of:	Environmental Impact Statement 2018 for Andersons Clay Mine - Stage One Mine Plan (Year 0 - Year 4)	Location:	253 Shaw Street, Springdale Heights, NSW	Source:	nearmap - Image Date 01/05/2018 & Landair Surveys	Our Ref:	3618_BAN_EIS18_C008_V1_F8.cdr
Figure:	EIGHT	Council:	Albury - Wodonga Shire Council	Survey:	Landair Surveys - Image Flown 08/02/2017	Plan By:	SK/JD
Sheet:	1 of 1	Tenure:	Permit Number N72	Projection:	MGA	Project Manager:	TO
Version/Date:	V1 04/10/2018	Client:	PGH Bricks & Pavers Pty Ltd	Contour Interval:	1m	Office:	Thornton

This figure may be based on third party data which has not been verified by vgt and may not be to scale. Unless expressly agreed otherwise, this figure is intended as a guide only and vgt does not warrant its accuracy.



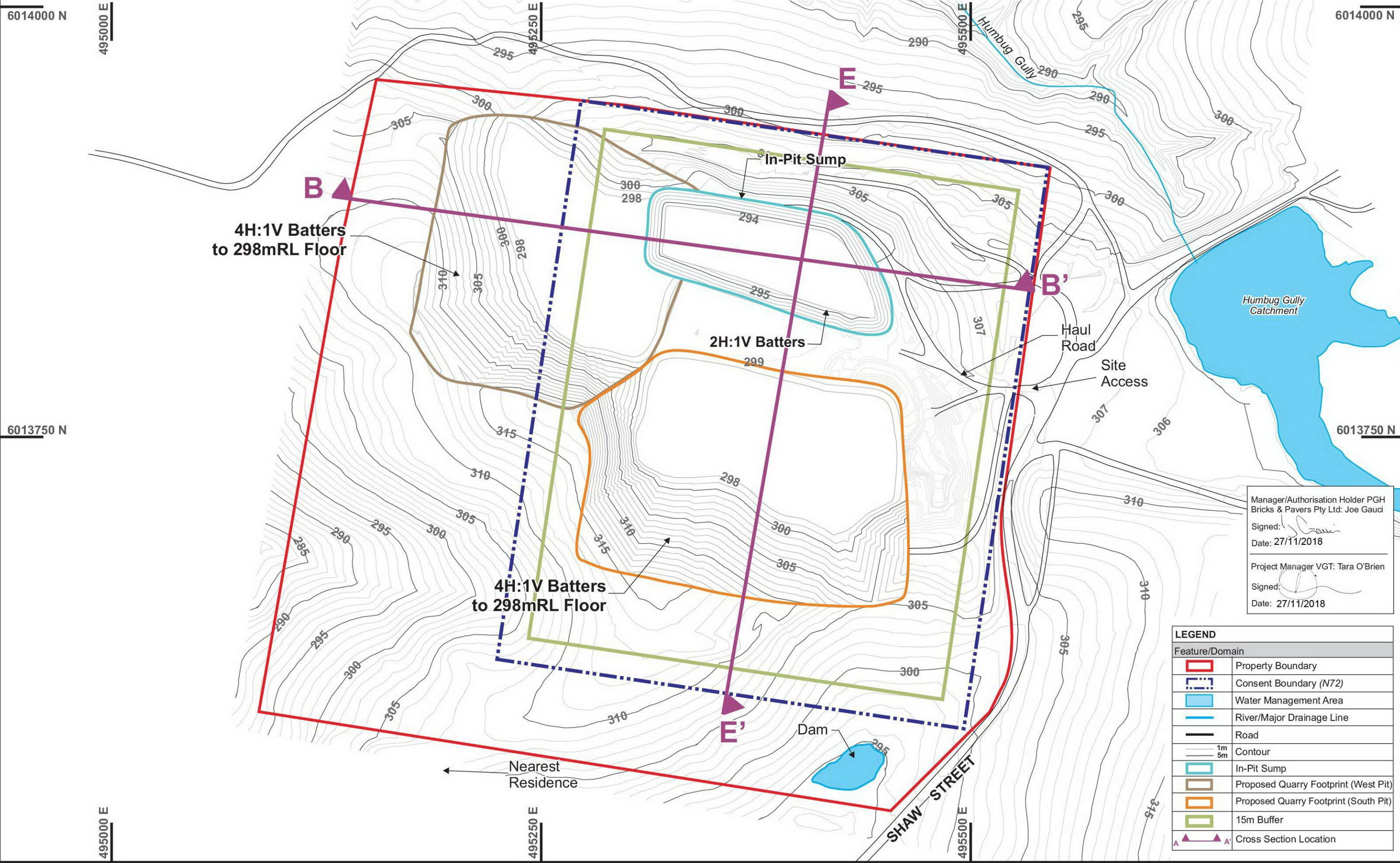
Manager/Authorisation Holder PGH Bricks & Pavers Pty Ltd: Joe Gauci
Signed: *[Signature]*
Date: 27/11/2018

Project Manager VGT: Tara O'Brien
Signed: *[Signature]*
Date: 27/11/2018

LEGEND	
Feature/Domain	
	Property Boundary
	Consent Boundary (N72)
	Water Management Area
	River/Major Drainage Line
	Road
 1m 5m	Contour
	In-Pit Sump
	Proposed Quarry Footprint (West Pit)
	Proposed Quarry Footprint (South Pit)
	15m Buffer
▲ ▲	Cross Section Location

Plan of:	Environmental Impact Statement 2018 for Andersons Clay Mine - Stage Two Mine Plan (Year 4 - Year 12)	Location:	253 Shaw Street, Springdale Heights, NSW	Source:	nearmap - Image Date 01/05/2018 & Landair Surveys	Our Ref:	3618_BAN_EIS18_C009_V1_F9.cdr
Figure:	NINE	Council:	Albury - Wodonga Shire Council	Survey:	Landair Surveys - Image Flown 08/02/2017	Plan By:	SK/JD
Sheet:	1 of 1	Tenure:	Permit Number N72	Projection:	MGA	Project Manager:	TO
Version/Date:	V1 04/10/2018	Client:	PGH Bricks & Pavers Pty Ltd	Contour Interval:	1m	Office:	Thornton

This figure may be based on third party data which has not been verified by vgt and may not be to scale. Unless expressly agreed otherwise, this figure is intended as a guide only and vgt does not warrant its accuracy.



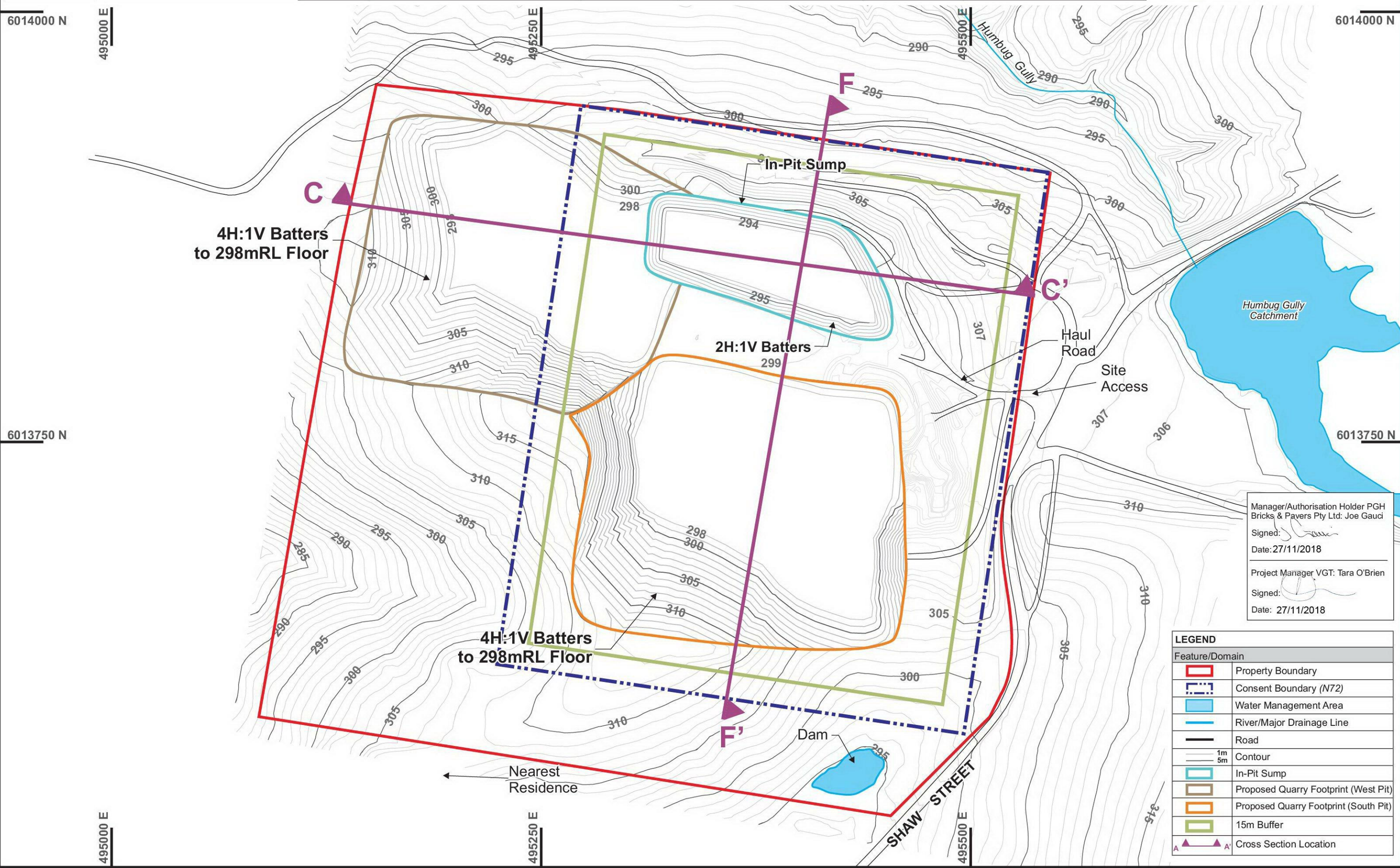
Manager/Authorisation Holder PGH Bricks & Pavers Pty Ltd: Joe Gauci
Signed: *[Signature]*
Date: 27/11/2018

Project Manager VGT: Tara O'Brien
Signed: *[Signature]*
Date: 27/11/2018

LEGEND	
Feature/Domain	
	Property Boundary
	Consent Boundary (N72)
	Water Management Area
	River/Major Drainage Line
	Road
 	1m 5m Contour
	In-Pit Sump
	Proposed Quarry Footprint (West Pit)
	Proposed Quarry Footprint (South Pit)
	15m Buffer
▲ ▲	Cross Section Location

Plan of:	Environmental Impact Statement 2018 for Andersons Clay Mine - Stage Three Mine Plan (Year 12 - Year 16)	Location:	253 Shaw Street, Springdale Heights, NSW	Source:	nearmap - Image Date 01/05/2018 & Landair Surveys	Our Ref:	3618_BAN_EIS18_C010_V1_F10.cdr
Figure:	TEN	Council:	Albury - Wodonga Shire Council	Survey:	Landair Surveys - Image Flown 08/02/2017	Plan By:	SK/JD
Sheet:	1 of 1	Tenure:	Permit Number N72	Projection:	MGA	Project Manager:	TO
Version/Date:	V1 04/10/2018	Client:	PGH Bricks & Pavers Pty Ltd	Contour Interval:	1m	Office:	Thornton

This figure may be based on third party data which has not been verified by vgt and may not be to scale. Unless expressly agreed otherwise, this figure is intended as a guide only and vgt does not warrant its accuracy.



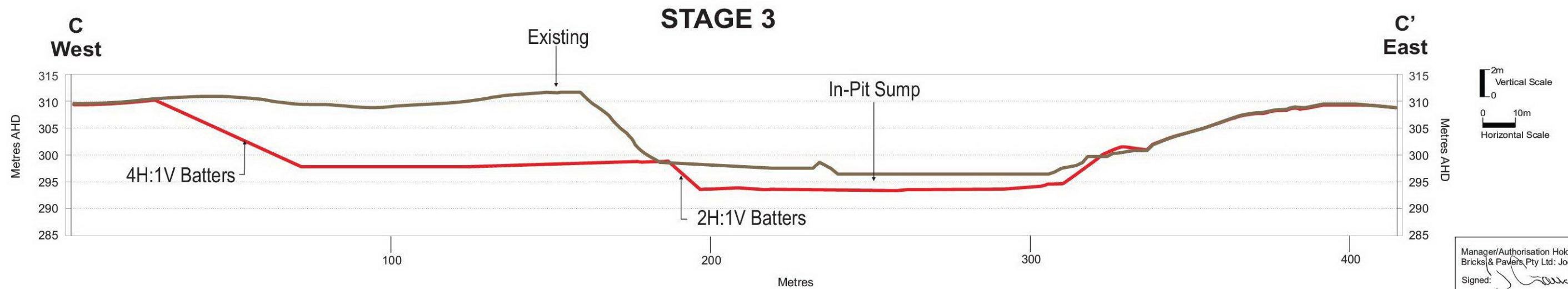
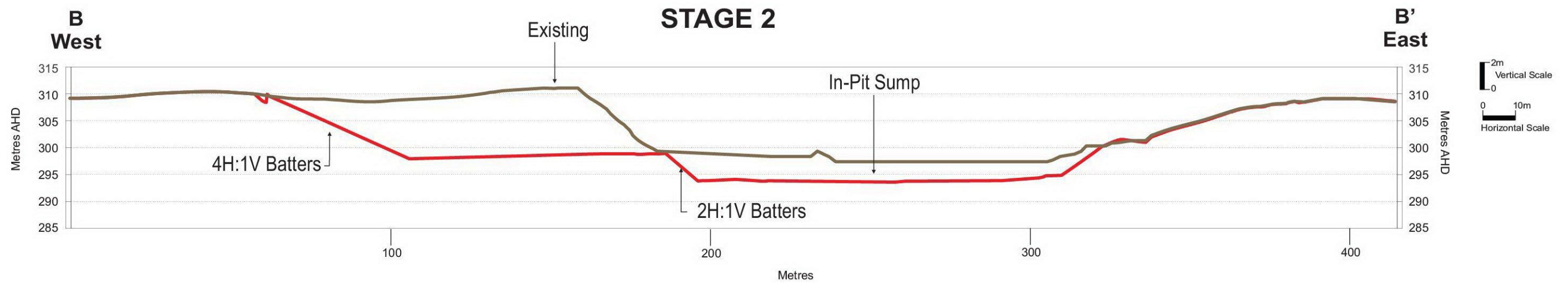
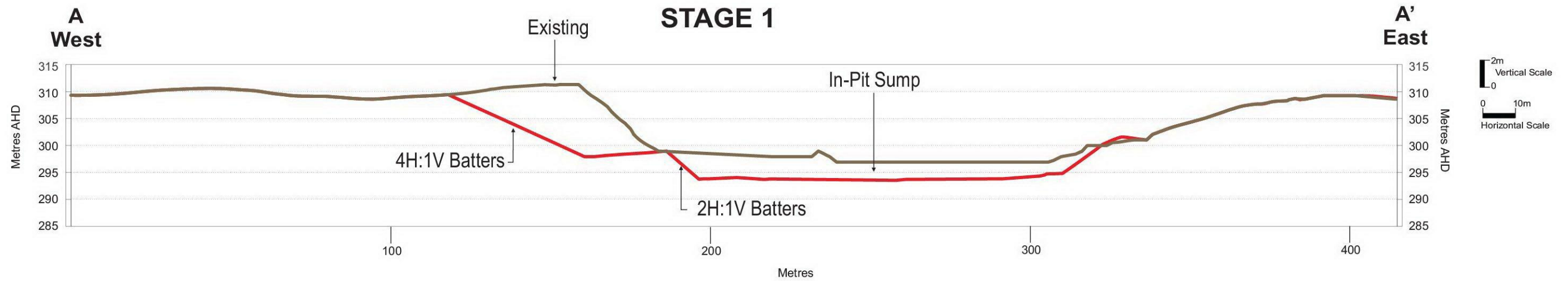
Manager/Authorisation Holder PGH Bricks & Pavers Pty Ltd: Joe Gauci
Signed: [Signature]
Date: 27/11/2018

Project Manager VGT: Tara O'Brien
Signed: [Signature]
Date: 27/11/2018

LEGEND	
Feature/Domain	
	Property Boundary
	Consent Boundary (N72)
	Water Management Area
	River/Major Drainage Line
	Road
	Contour
	In-Pit Sump
	Proposed Quarry Footprint (West Pit)
	Proposed Quarry Footprint (South Pit)
	15m Buffer
	Cross Section Location

Plan of:	Environmental Impact Statement 2018 for Andersons Clay Mine - West Pit Staged Cross Sections	Location:	253 Shaw Street, Springdale Heights, NSW	Source:	N/A	Our Ref:	3618_BAN_EIS18_C011_V1_F11.cdr
Figure:	ELEVEN	Council:	Albury - Wodonga Shire Council	Survey:	Landair Surveys 08/02/2017	Plan By:	SK/JD
Sheet:	1 of 1	Tenure:	Permit Number N72	Projection:	N/A	Project Manager:	TO
Version/Date:	V1 04/10/2018	Client:	PGH Bricks & Pavers Pty Ltd	Contour Interval:	N/A	Office:	Thornton

This figure may be based on third party data which has not been verified by vgt and may not be to scale. Unless expressly agreed otherwise, this figure is intended as a guide only and vgt does not warrant its accuracy.

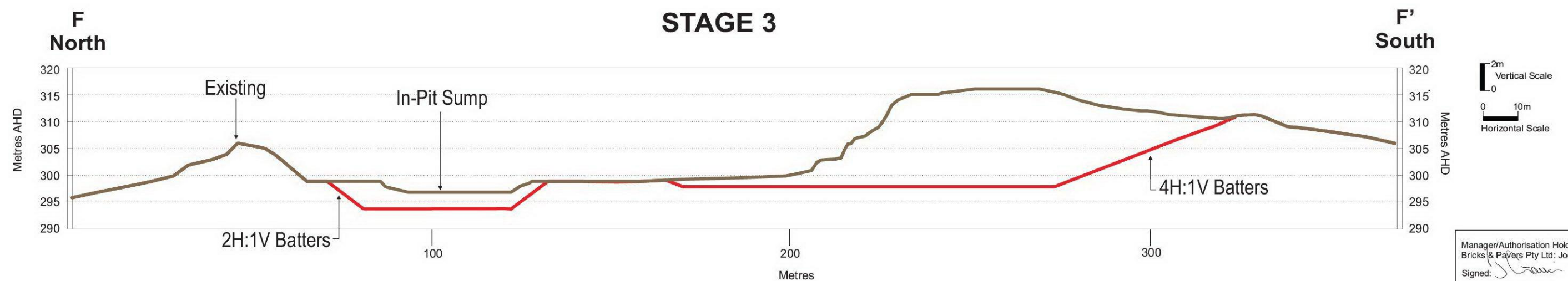
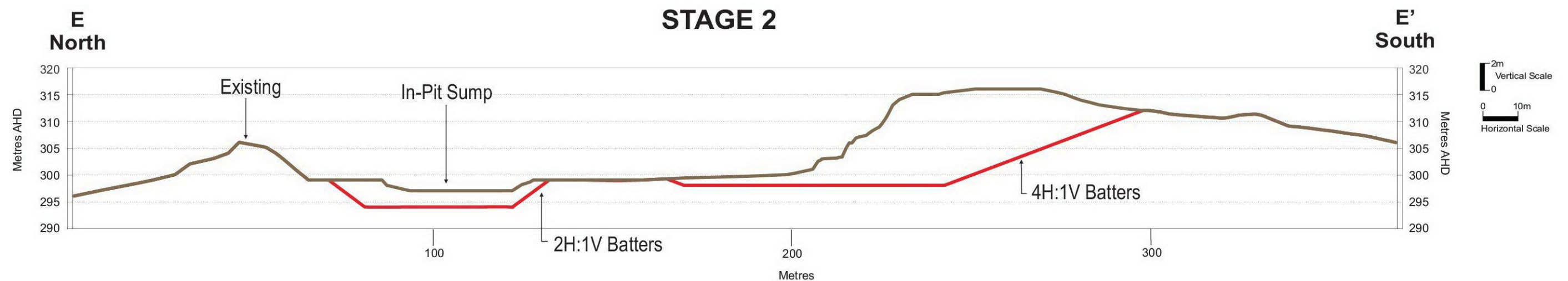
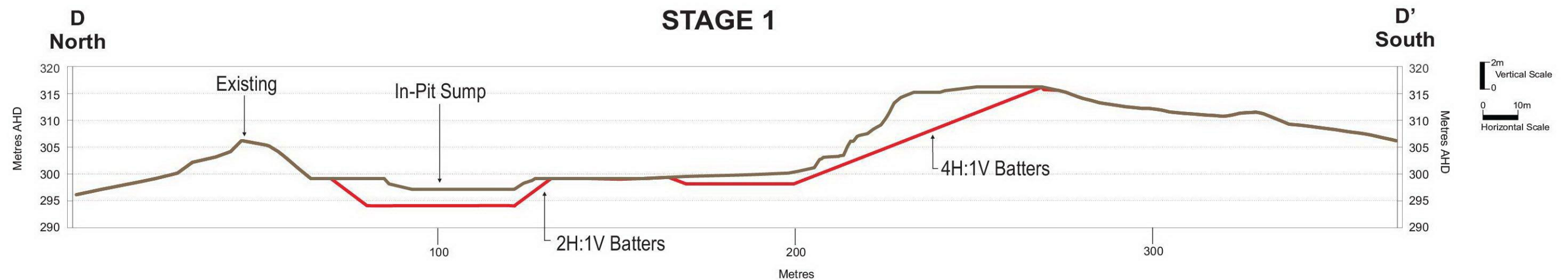


Legend
Existing Ground Level
Proposed Extraction Profile

Manager/Authorisation Holder PGH Bricks & Pavers Pty Ltd: Joe Gaudi
Signed:
Date: 27/11/2018
Project Manager VGT: Tara O'Brien
Signed:
Date: 27/11/2018

Plan of:	Environmental Impact Statement 2018 for Andersons Clay Mine - South Pit Staged Cross Sections	Location:	253 Shaw Street, Springdale Heights, NSW	Source:	N/A	Our Ref:	3618_BAN_EIS18_C012_V1_F12.cdr
Figure:	TWELVE	Council:	Albury - Wodonga Shire Council	Survey:	Landair Surveys 08/02/2017	Plan By:	SK/JD
Sheet:	1 of 1	Tenure:	Permit Number N72	Projection:	N/A	Project Manager:	TO
Version/Date:	V1 04/10/2018	Client:	PGH Bricks & Pavers Pty Ltd	Contour Interval:	N/A	Office:	Thornton

This figure may be based on third party data which has not been verified by vgt and may not be to scale. Unless expressly agreed otherwise, this figure is intended as a guide only and vgt does not warrant its accuracy.



Legend

Existing Ground Level

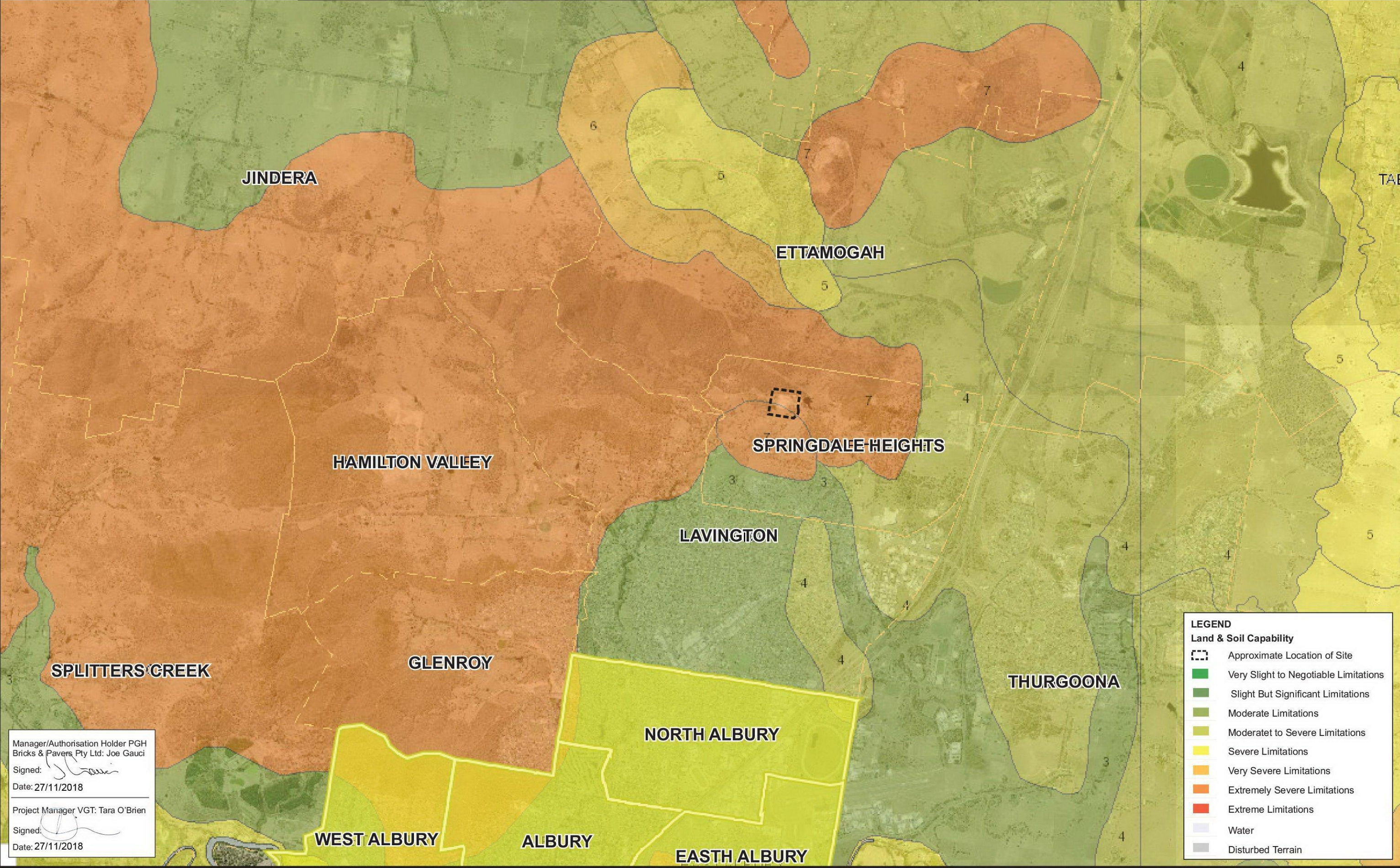
Proposed Extraction Profile

Manager/Authorisation Holder PGH Bricks & Pavers Pty Ltd: Joe Gaudi
Signed:
Date: 27/11/2018

Project Manager VGT: Tara O'Brien
Signed:
Date: 27/11/2018

Plan of:	Environmental Impact Statement 2018 for Andersons Clay Mine - Land Capability Mapping	Location:	253 Shaw Street, Springdale Heights, NSW	Source:	SEED, Dept of Finance, Services & Innovation 2017 & Water NSW	Our Ref:	3618_BAN_EIS18_C013_V1_F13.cdr
Figure:	THIRTEEN	Council:	Albury - Wodonga Shire Council	Survey:	N/A	Plan By:	SK/JD
Sheet:	1 of 1	Tenure:	Permit Number N72	Projection:	N/A	Project Manager:	TO
Version/Date:	V1 04/10/2018	Client:	PGH Bricks & Pavers Pty Ltd	Contour Interval:	N/A	Office:	Thornton

This figure may be based on third party data which has not been verified by vgt and may not be to scale. Unless expressly agreed otherwise, this figure is intended as a guide only and vgt does not warrant its accuracy.



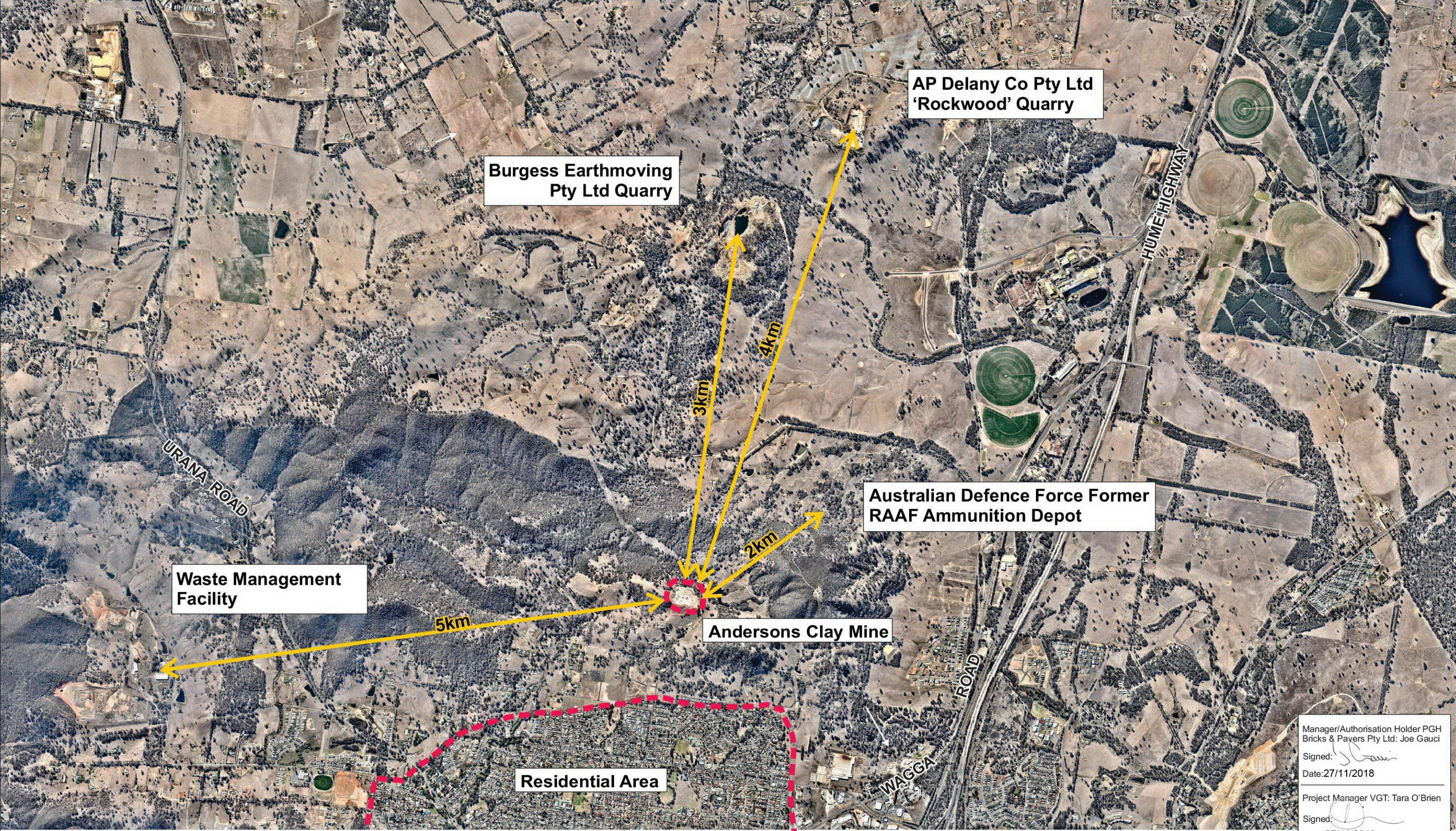
Manager/Authorisation Holder PGH Bricks & Pavers Pty Ltd: Joe Gauci
Signed: [Signature]
Date: 27/11/2018

Project Manager VGT: Tara O'Brien
Signed: [Signature]
Date: 27/11/2018

Plan of:	Environmental Impact Statement 2018 for Andersons Clay Mine - Surrounding Landuse	Location:	253 Shaw Street, Springdale Heights, NSW	Source:	nearmap - Image Flown 01/05/2018	Our Ref:	3618_BAN_EIS18_C014_V1_F14.cdr
Figure:	FOURTEEN	Council:	Albury - Wodonga Shire Council	Survey:	N/A	Plan By:	JD
Sheet:	1 of 1	Tenure:	Permit Number N72	Projection:	N/A	Project Manager:	TO
Version/Date:	V1 04/10/2018	Client:	PGH Bricks & Pavers Pty Ltd	Contour Interval:	N/A	Office:	Thornton

This figure may be based on third party data which has not been verified by vgt and may not be to scale. Unless expressly agreed otherwise, this figure is intended as a guide only and vgt does not warrant its accuracy.

Environmental Compliance Solutions Pty Ltd



Manager/Authorisation Holder PGH Bricks & Pavers Pty Ltd: Joe Gauci

Signed:

Date: 27/11/2018


Project Manager VGT: Tara O'Brien

Signed:

Date: 27/11/2018

Plan of:	Environmental Impact Statement 2018 for Andersons Clay Mine - Soil Resources	Location:	253 Shaw Street, Springdale Heights, NSW	Source:	nearmap - Image Date 01/05/2018 & Landair Surveys	Our Ref:	3618_BAN_EIS18_C015_V1_F15.cdr
Figure:	FIFTEEN	Council:	Albury - Wodonga Shire Council	Survey:	Landair Surveys - Image Flown 08/02/2017	Plan By:	SK/JD
Sheet:	1 of 1	Tenure:	Permit Number N72	Projection:	MGA	Project Manager:	TO
Version/Date:	V1 04/10/2018	Client:	PGH Bricks & Pavers Pty Ltd	Contour Interval:	1m	Office:	Thornton

This figure may be based on third party data which has not been verified by vgt and may not be to scale. Unless expressly agreed otherwise, this figure is intended as a guide only and vgt does not warrant its accuracy.




Manager/Authorisation Holder PGH Bricks & Pavers Pty Ltd: Joe Gauci
Signed: [Signature]
Date: 27/11/2018

Project Manager VGT: Tara O'Brien
Signed: [Signature]
Date: 27/11/2018



LEGEND	
Feature/Domain	
	Property Boundary
	Consent Boundary (N72)
	Water Management Area
	River/Major Drainage Line
	Road
	Contour
	Area of Disturbance
Primary Domains (Operational)	
	Topsoil Stockpile Area
	Overburden Emplacement Area
	Topsoil Stripping Area (South)
	Topsoil Stripping Area (Extension Area)

Plan of:	Environmental Impact Statement 2018 for Andersons Clay Mine - Existing Domains	Location:	253 Shaw Street, Springdale Heights, NSW	Source:	nearmap - Image Date 01/05/2018 & Landair Surveys	Our Ref:	3618_BAN_EIS18_C016_V1_F16.cdr
Figure:	SIXTEEN	Council:	Albury - Wodonga Shire Council	Survey:	Landair Surveys - Image Flown 08/02/2017	Plan By:	SK/JD
Sheet:	1 of 1	Tenure:	Permit Number N72	Projection:	MGA	Project Manager:	TO
Version/Date:	V1 21/09/2018	Client:	PGH Bricks & Pavers Pty Ltd	Contour Interval:	1m	Office:	Thornton

This figure may be based on third party data which has not been verified by vgt and may not be to scale. Unless expressly agreed otherwise, this figure is intended as a guide only and vgt does not warrant its accuracy.



Environmental Compliance Solutions Pty Ltd

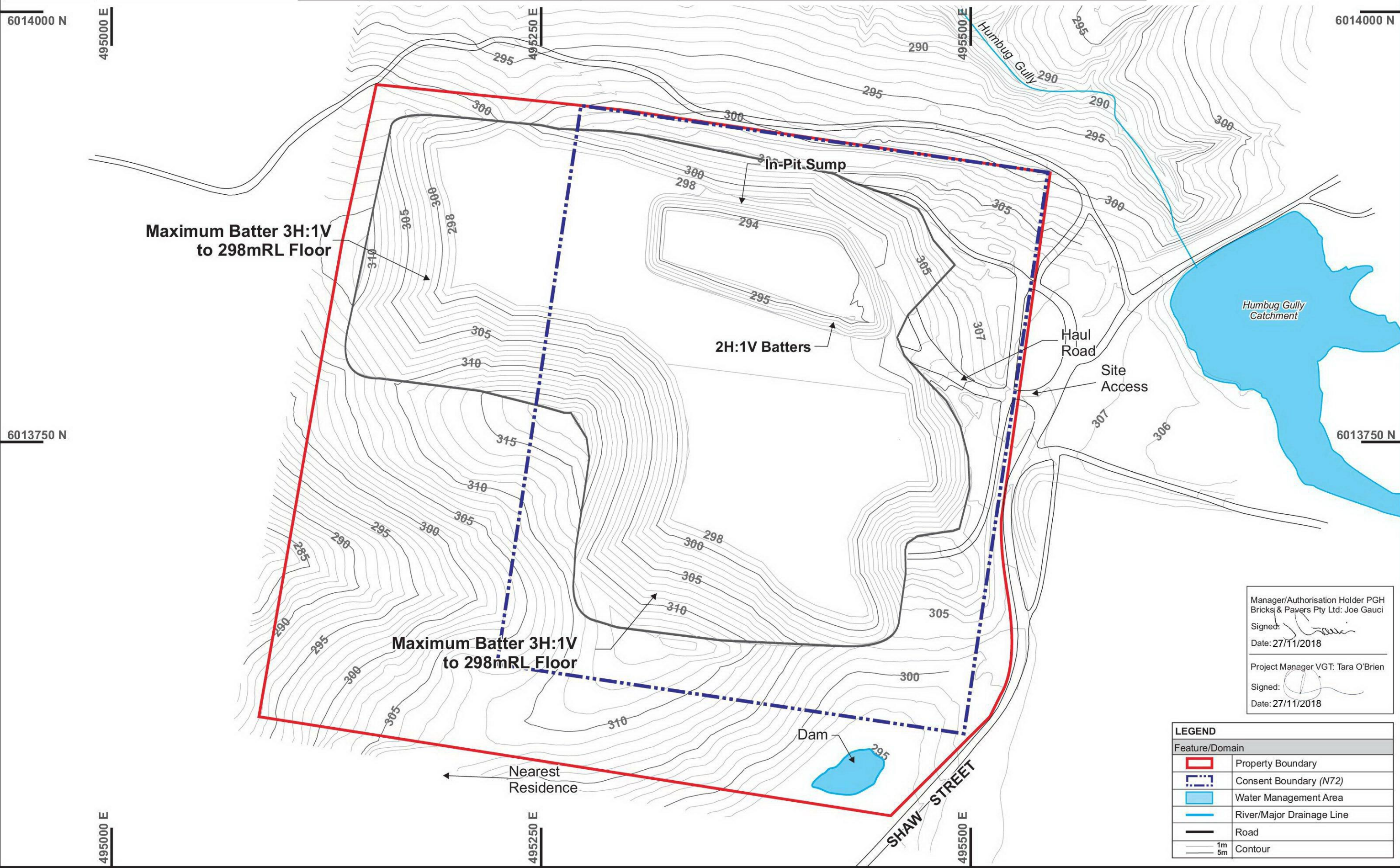


Manager/Authorisation Holder PGH Bricks & Pavers Pty Ltd: Joe Gauci
 Signed: 
 Date: 27/11/2018

Project Manager VGT: Tara O'Brien
 Signed: 
 Date: 27/11/2018

Plan of:	Environmental Impact Statement 2018 for Andersons Clay Mine - Conceptual Final Landform	Location:	253 Shaw Street, Springdale Heights, NSW	Source:	nearmap - Image Date 01/05/2018 & Landair Surveys	Our Ref:	3618_BAN_EIS18_C017_V1_F17.cdr
Figure:	SEVENTEEN	Council:	Albury - Wodonga Shire Council	Survey:	Landair Surveys - Image Flown 08/02/2017	Plan By:	SK/JD
Sheet:	1 of 1	Tenure:	Permit Number N72	Projection:	MGA	Project Manager:	TO
Version/Date:	V1 04/10/2018	Client:	PGH Bricks & Pavers Pty Ltd	Contour Interval:	1m	Office:	Thornton

This figure may be based on third party data which has not been verified by vgt and may not be to scale. Unless expressly agreed otherwise, this figure is intended as a guide only and vgt does not warrant its accuracy.



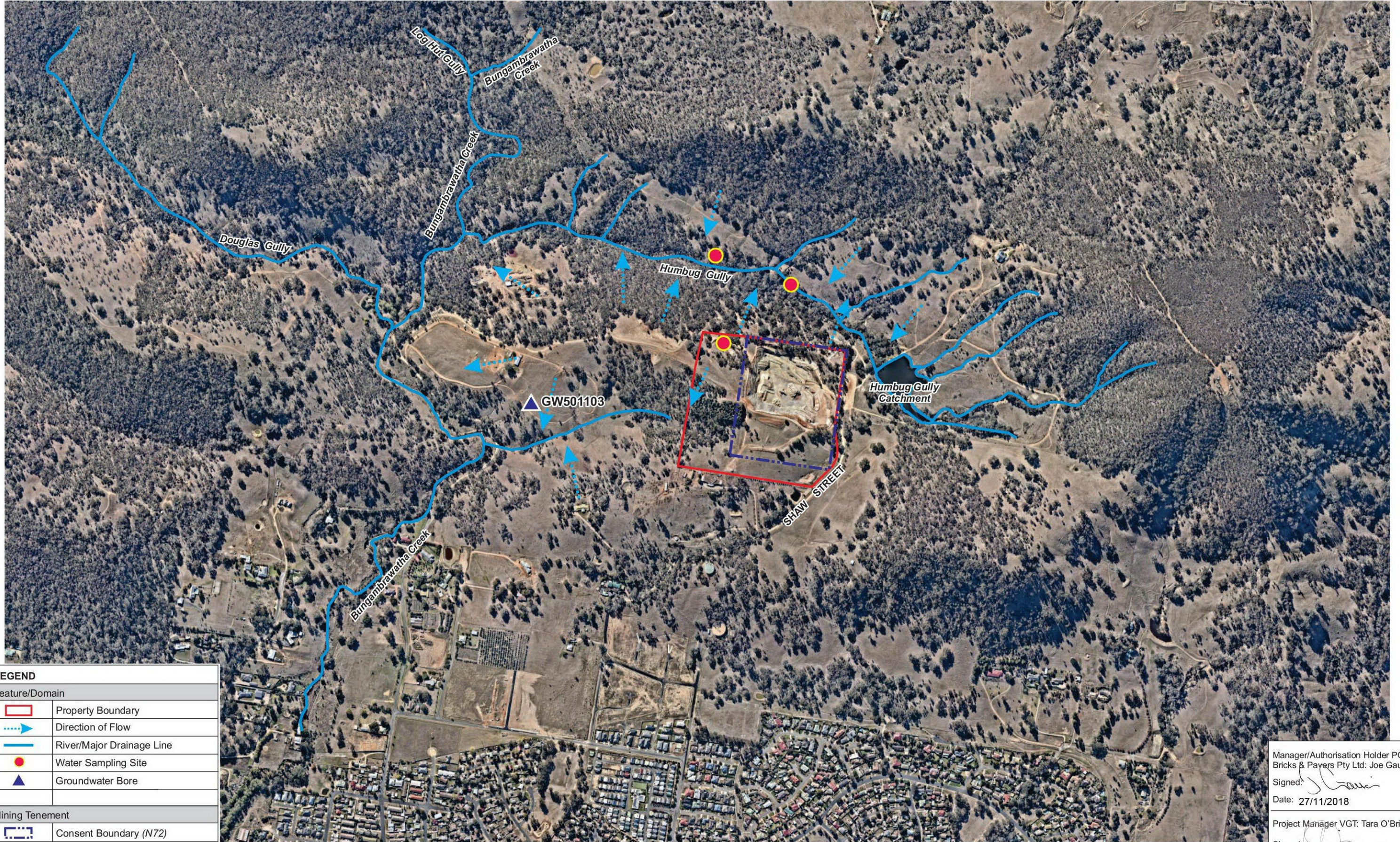
Manager/Authorisation Holder PGH Bricks & Pavers Pty Ltd: Joe Gauci
Signed:
Date: 27/11/2018

Project Manager VGT: Tara O'Brien
Signed:
Date: 27/11/2018

LEGEND	
Feature/Domain	
	Property Boundary
	Consent Boundary (N72)
	Water Management Area
	River/Major Drainage Line
	Road
	1m
	5m
	Contour

Plan of:	Environmental Impact Statement 2018 for Andersons Clay Mine - Regional Surface Water Setting	Location:	253 Shaw Street, Springdale Heights, NSW	Source:	nearmap - Image Date 1/05/2018	Our Ref:	3618_BAN_EIS18_C018_V1_F18.cdr
Figure:	EIGHTEEN	Council:	Albury - Wodonga Shire Council	Survey:	N/A	Plan By:	TO/JD
Sheet:	1 of 1	Tenures:	Permit Number N72	Projection:	N/A	Project Manager:	TO
Version/Date:	V1 04/10/2018	Client:	PGH Bricks & Pavers Pty Ltd	Contour Interval:	N/A	Office:	Thornton

This figure may be based on third party data which has not been verified by vgt and may not be to scale. Unless expressly agreed otherwise, this figure is intended as a guide only and vgt does not warrant its accuracy.



LEGEND	
Feature/Domain	
	Property Boundary
	Direction of Flow
	River/Major Drainage Line
	Water Sampling Site
	Groundwater Bore
Mining Tenement	
	Consent Boundary (N72)

Manager/Authorisation Holder PGH Bricks & Pavers Pty Ltd: Joe Gauci
Signed:
Date: 27/11/2018
Project Manager VGT: Tara O'Brien
Signed:
Date: 27/11/2018

Plan of:	Environmental Impact Statement 2018 for Andersons Clay Mine - Existing Catchments	Location:	253 Shaw Street, Springdale Heights, NSW	Source:	nearmap - Image Date 01/05/2018	Our Ref:	3618_BAN_EIS18_C019_V1_F19.cdr
Figure:	NINETEEN	Council:	Albury - Wodonga Shire Council	Survey:	Landair Surveys - Image Flown 08/02/2017	Plan By:	TO/JD
Sheet:	1 of 1	Tenures:	Permit Number N72	Projection:	MGA	Project Manager:	TO
Version/Date:	V1 04/10/2018	Client:	PGH Bricks & Pavers Pty Ltd	Contour Interval:	1m	Office:	Thornton

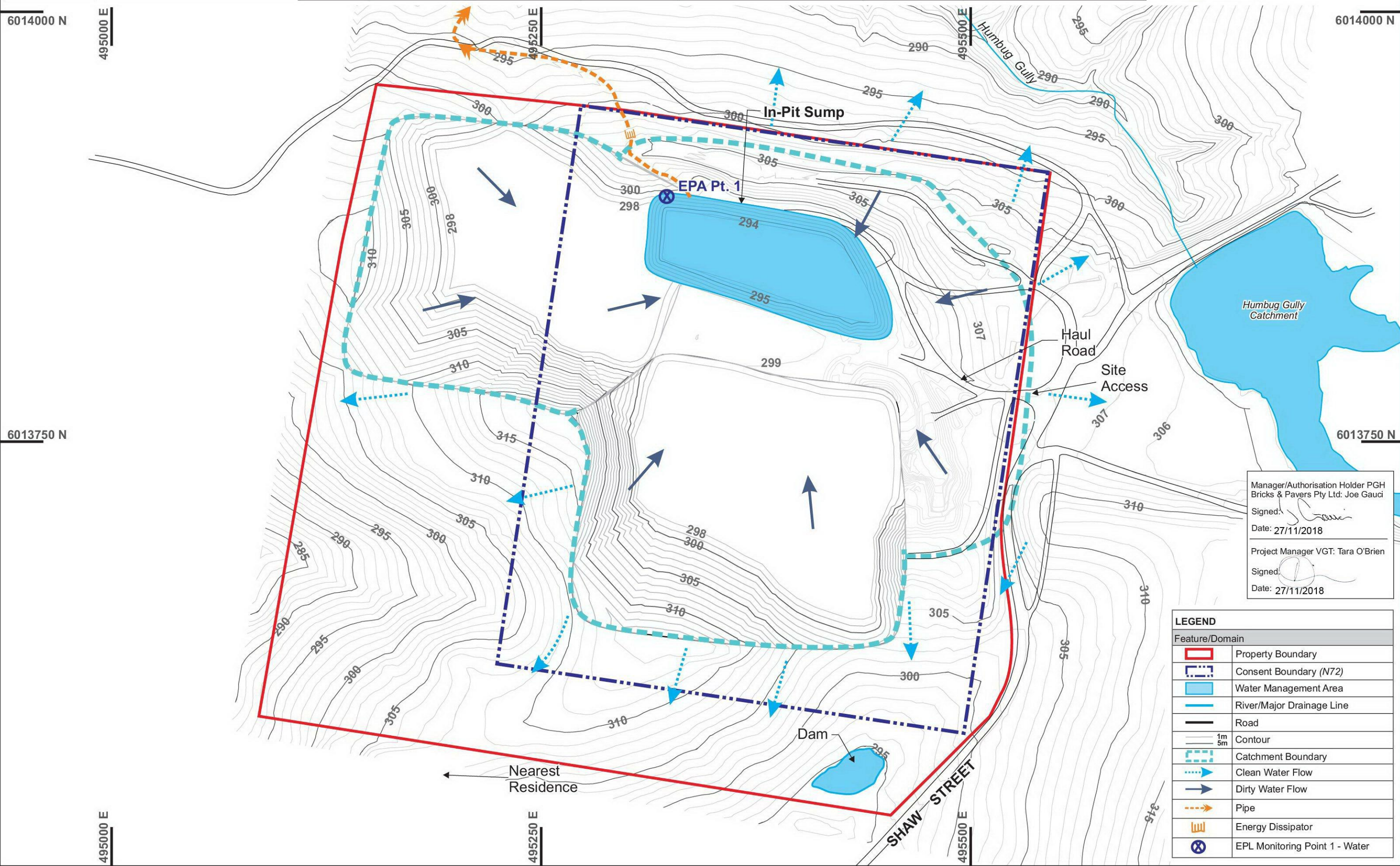
This figure may be based on third party data which has not been verified by vgt and may not be to scale. Unless expressly agreed otherwise, this figure is intended as a guide only and vgt does not warrant its accuracy.

vgt
Environmental Compliance Solutions Pty Ltd



Plan of:	Environmental Impact Statement 2018 for Andersons Clay Mine - Developed Site Catchments	Location:	253 Shaw Street, Springdale Heights, NSW	Source:	nearmap - Image Date 01/05/2018 & Landair Surveys	Our Ref:	3618_BAN_EIS18_C020_V1_F20.cdr
Figure:	TWENTY	Council:	Albury - Wodonga Shire Council	Survey:	Landair Surveys - Image Flown 08/02/2017	Plan By:	SK/JD
Sheet:	1 of 1	Tenure:	Permit Number N72	Projection:	MGA	Project Manager:	TO
Version/Date:	V1 04/10/2018	Client:	PGH Bricks & Pavers Pty Ltd	Contour Interval:	1m	Office:	Thornton

This figure may be based on third party data which has not been verified by vgt and may not be to scale. Unless expressly agreed otherwise, this figure is intended as a guide only and vgt does not warrant its accuracy.



Manager/Authorisation Holder PGH Bricks & Pavers Pty Ltd: Joe Gauci
Signed: [Signature]
Date: 27/11/2018

Project Manager VGT: Tara O'Brien
Signed: [Signature]
Date: 27/11/2018

Figure Twenty-one. PAD 1 and PAD2 Location

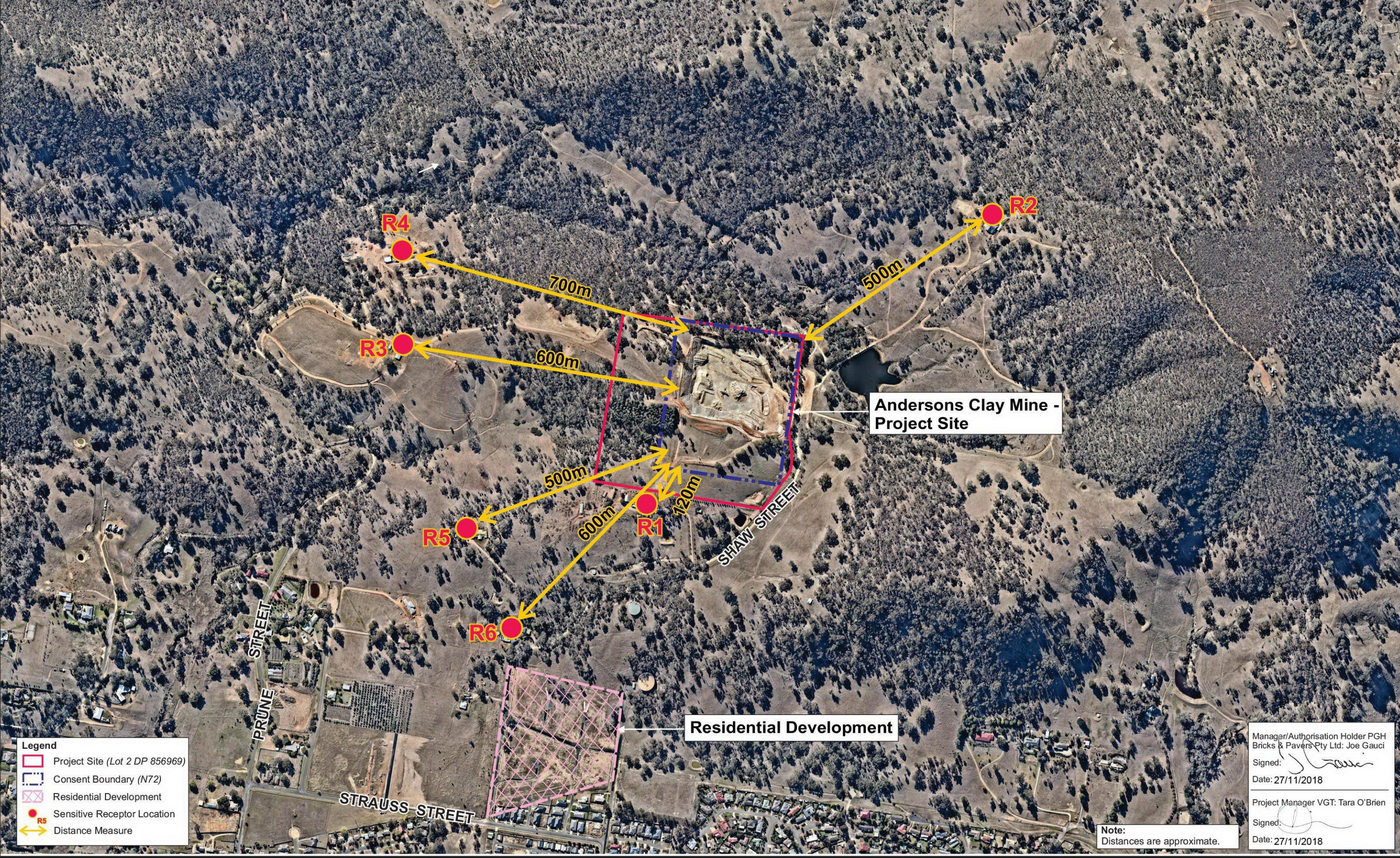


Plan of:	Environmental Impact Statement 2018 for Andersons Clay Mine - Location of Sensitive Receptors	Location:	253 Shaw Street, Springdale Heights, NSW	Source:	nearmap - Image Date 01/05/2018	Our Ref:	3618_BAN_EIS18_C022_V1_F22.cdr
Figure:	TWENTY TWO	Council:	Albury - Wodonga Shire Council	Survey:	N/A	Plan By:	JD
Sheet:	1 of 1	Tenure:	Permit Number N72	Projection:	N/A	Project Manager:	TO
Version/Date:	V1 04/10/2018	Client:	PGH Bricks & Pavers Pty Ltd	Contour Interval:	N/A	Office:	Thornton

This figure may be based on third party data which has not been verified by vgt and may not be to scale. Unless expressly agreed otherwise, this figure is intended as a guide only and vgt does not warrant its accuracy.

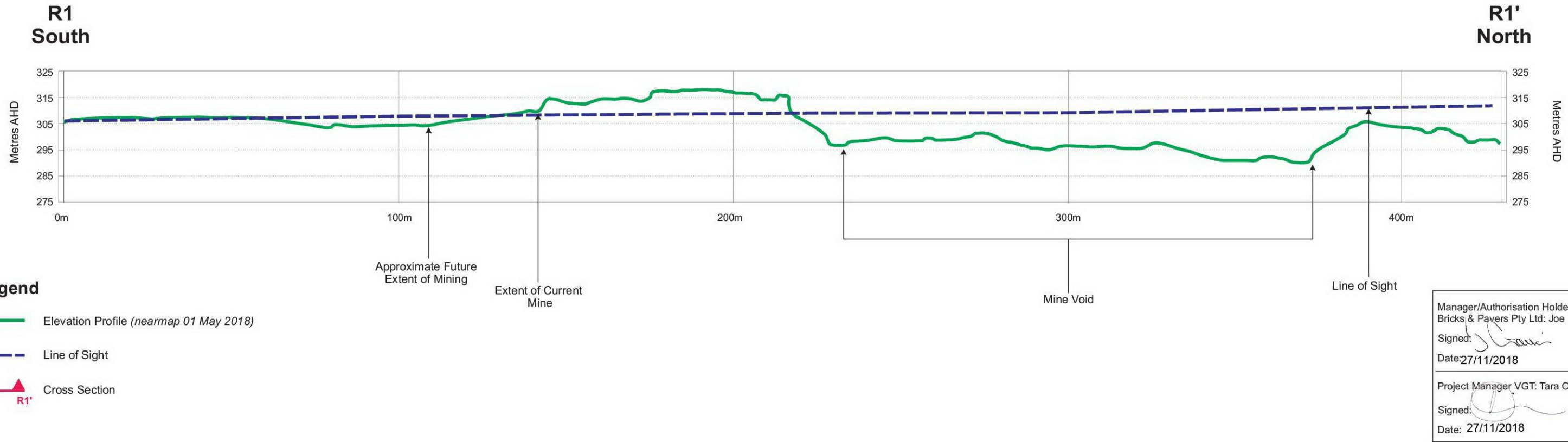
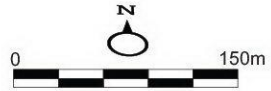
vgt
Environmental Compliance Solutions Pty Ltd

0 250m



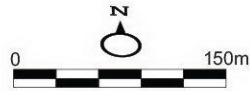
Plan of:	Environmental Impact Statement 2018 for Andersons Clay Mine - R1 Elevation Profile	Location:	253 Shaw Street, Springdale Heights, NSW	Source:	nearmap - Image Date 1 May 2018 & Elevation Profile from nearmap tool	Our Ref:	3618_BAN_EIS18_C023_V1_F23.cdr
Figure:	TWENTY THREE	Council:	Albury - Wodonga Shire Council	Process/Manipulation:	Using our cross section base, I matched elevation profile generated by nearmap & traced lines appropriately for end result	Plan By:	TO/JD
Sheet:	1 of 1	Tenure:	Permit Number N72			Project Manager:	TO
Version/Date:	V1 04/10/2018	Client:	PGH Bricks & Pavers Pty Ltd			Office:	Thornton

This figure may be based on third party data which has not been verified by vgt and may not be to scale. Unless expressly agreed otherwise, this figure is intended as a guide only and vgt does not warrant its accuracy.



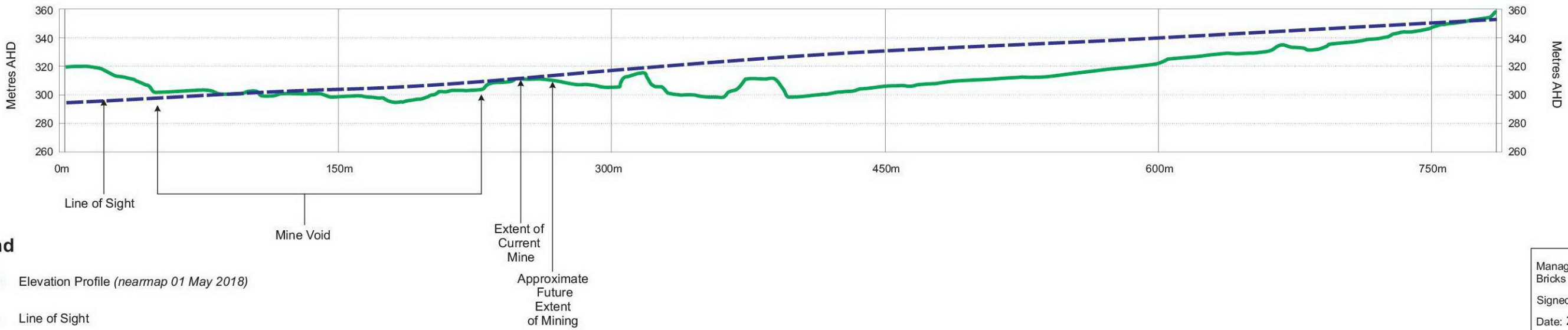
Plan of:	Environmental Impact Statement 2018 for Andersons Clay Mine - R2 Elevation Profile	Location:	253 Shaw Street, Springdale Heights, NSW	Source:	nearmap - Image Date 1 May 2018 & Elevation Profile from nearmap tool	Our Ref:	3618_BAN_EIS18_C024_V1_F24.cdr
Figure:	TWENTY FOUR	Council:	Albury - Wodonga Shire Council	Process/Manipulation:	Using our cross section base, I matched elevation profile generated by nearmap & traced lines appropriately for end result	Plan By:	TO/JD
Sheet:	1 of 1	Tenure:	Permit Number N72			Project Manager:	TO
Version/Date:	V1 04/10/2018	Client:	PGH Bricks & Pavers Pty Ltd			Office:	Thornton

This figure may be based on third party data which has not been verified by vgt and may not be to scale. Unless expressly agreed otherwise, this figure is intended as a guide only and vgt does not warrant its accuracy.



R2
South

R2'
North



Legend

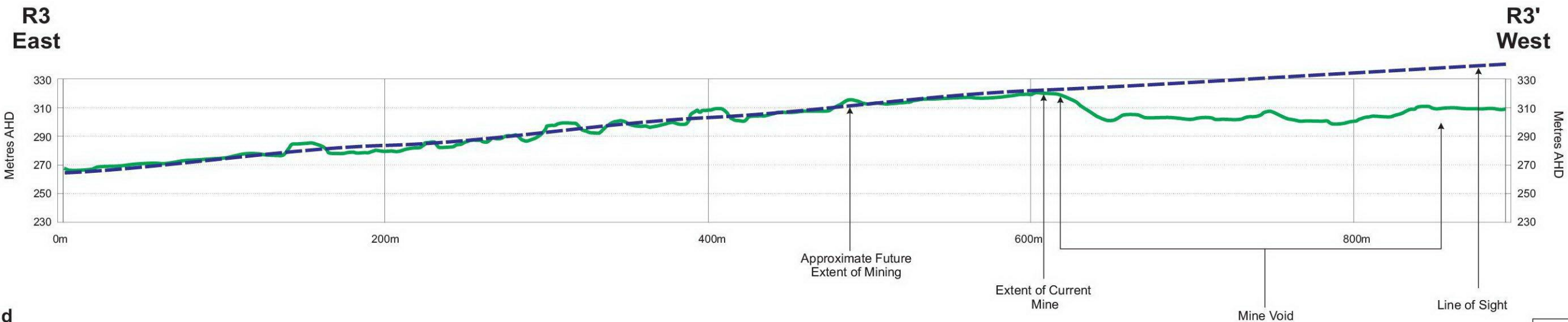
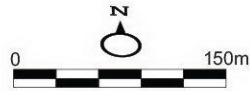
- Elevation Profile (nearmap 01 May 2018)
- - - Line of Sight
- ▲ ▲ Cross Section
R2 R2'

Manager/Authorisation Holder PGH Bricks & Pavers Pty Ltd: Joe Gauci
Signed:
Date: 27/11/2018

Project Manager VGT: Tara O'Brien
Signed:
Date: 27/11/2018

Plan of:	Environmental Impact Statement 2018 for Andersons Clay Mine - R3 Elevation Profile	Location:	253 Shaw Street, Springdale Heights, NSW	Source:	nearmap - Image Date 1 May 2018 & Elevation Profile from nearmap tool	Our Ref:	3618_BAN_EIS18_C025_V1_F25.cdr
Figure:	TWENTY FIVE	Council:	Albury - Wodonga Shire Council	Process/Manipulation:	Using our cross section base, I matched elevation profile generated by nearmap & traced lines appropriately for end result	Plan By:	TO/JD
Sheet:	1 of 1	Tenure:	Permit Number N72			Project Manager:	TO
Version/Date:	V1 04/10/2018	Client:	PGH Bricks & Pavers Pty Ltd			Office:	Thornton

This figure may be based on third party data which has not been verified by vgt and may not be to scale. Unless expressly agreed otherwise, this figure is intended as a guide only and vgt does not warrant its accuracy.



Legend

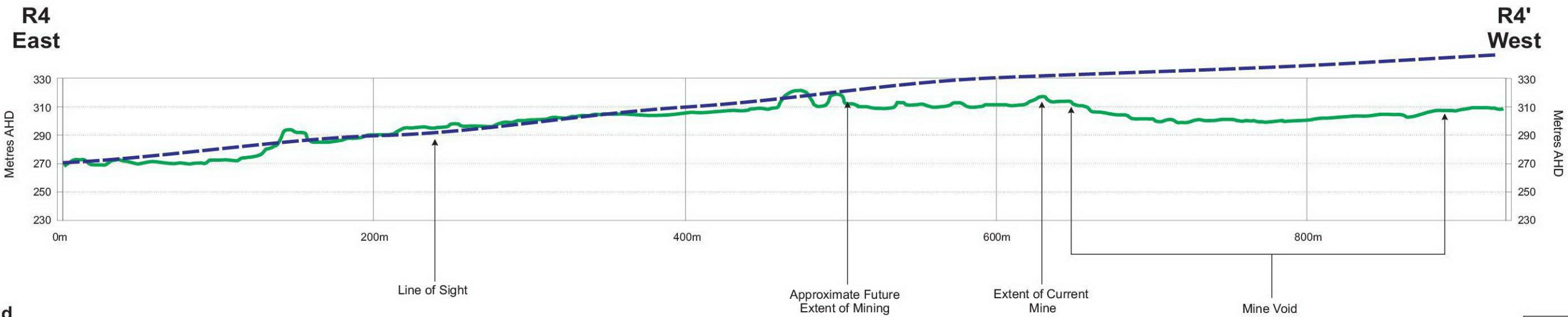
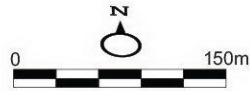
- Elevation Profile (*nearmap 01 May 2018*)
- - - Line of Sight
- ▲ ▲ Cross Section
R3 R3'

Manager/Authorisation Holder PGH Bricks & Pavers Pty Ltd: Joe Gauci
Signed:
Date: 27/11/2018

Project Manager VGT: Tara O'Brien
Signed:
Date: 27/11/2018

Plan of:	Environmental Impact Statement 2018 for Andersons Clay Mine - R4 Elevation Profile	Location:	253 Shaw Street, Springdale Heights, NSW	Source:	nearmap - Image Date 1 May 2018 & Elevation Profile from nearmap tool	Our Ref:	3618_BAN_EIS18_C026_V1_F26.cdr
Figure:	TWENTY SIX	Council:	Albury - Wodonga Shire Council	Process/Manipulation:	Using our cross section base, I matched elevation profile generated by nearmap & traced lines appropriately for end result	Plan By:	TO/JD
Sheet:	1 of 1	Tenure:	Permit Number N72			Project Manager:	TO
Version/Date:	V1 04/10/2018	Client:	PGH Bricks & Pavers Pty Ltd			Office:	Thornton

This figure may be based on third party data which has not been verified by vgt and may not be to scale. Unless expressly agreed otherwise, this figure is intended as a guide only and vgt does not warrant its accuracy.



Legend

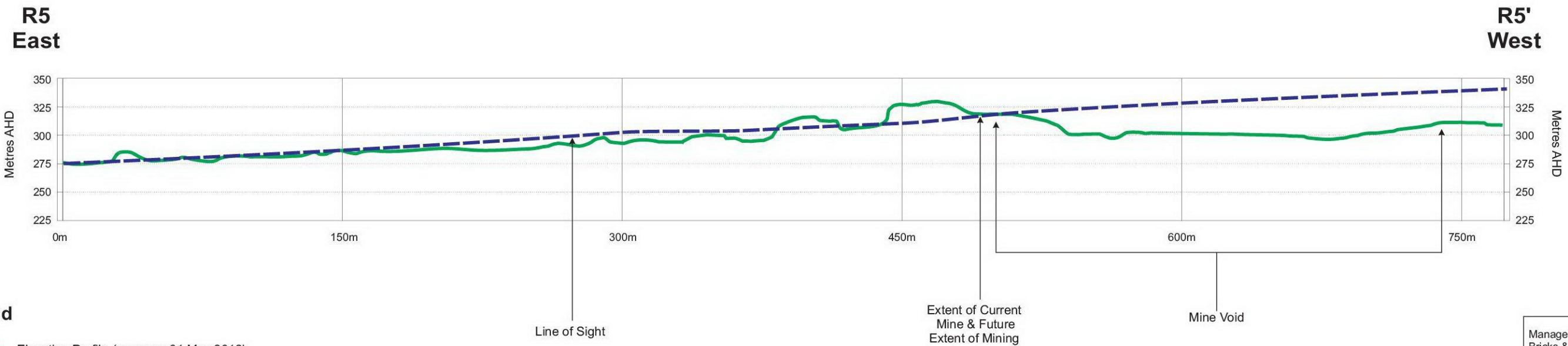
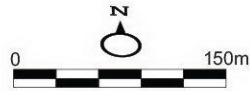
- Elevation Profile (*nearmap 01 May 2018*)
- - - Line of Sight
- ▲ ▲ Cross Section
R4 R4'

Manager/Authorisation Holder PGH Bricks & Pavers Pty Ltd: Joe Gauci
Signed:
Date: 27/11/2018

Project Manager VGT: Tara O'Brien
Signed:
Date: 27/11/2018

Plan of:	Environmental Impact Statement 2018 for Andersons Clay Mine - R5 Elevation Profile	Location:	253 Shaw Street, Springdale Heights, NSW	Source:	nearmap - Image Date 1 May 2018 & Elevation Profile from nearmap tool	Our Ref:	3618_BAN_EIS18_C027_V1_F27.cdr
Figure:	TWENTY SEVEN	Council:	Albury - Wodonga Shire Council	Process/Manipulation:	Using our cross section base, I matched elevation profile generated by nearmap & traced lines appropriately for end result	Plan By:	TO/JD
Sheet:	1 of 1	Tenure:	Permit Number N72			Project Manager:	TO
Version/Date:	V1 04/10/2018	Client:	PGH Bricks & Pavers Pty Ltd			Office:	Thornton

This figure may be based on third party data which has not been verified by vgt and may not be to scale. Unless expressly agreed otherwise, this figure is intended as a guide only and vgt does not warrant its accuracy.



Legend

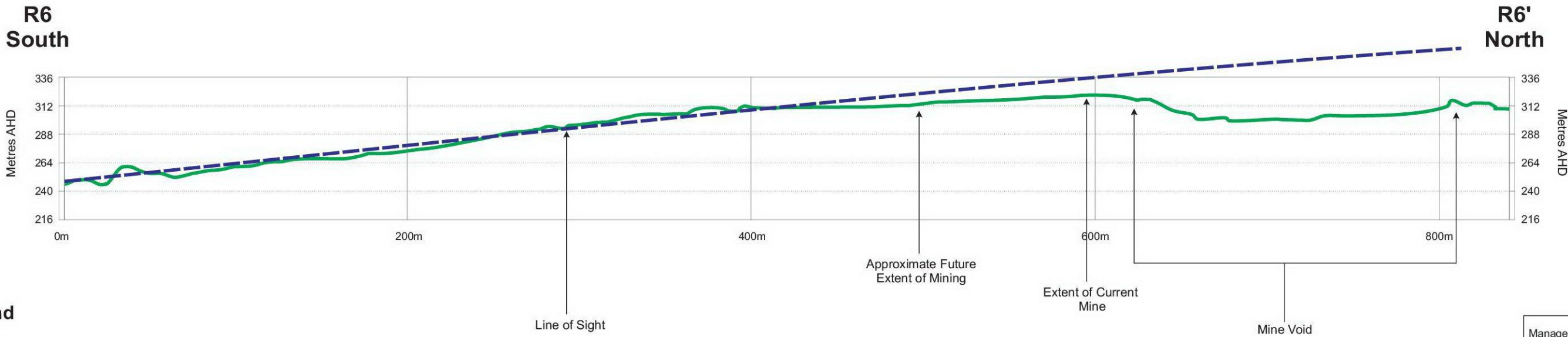
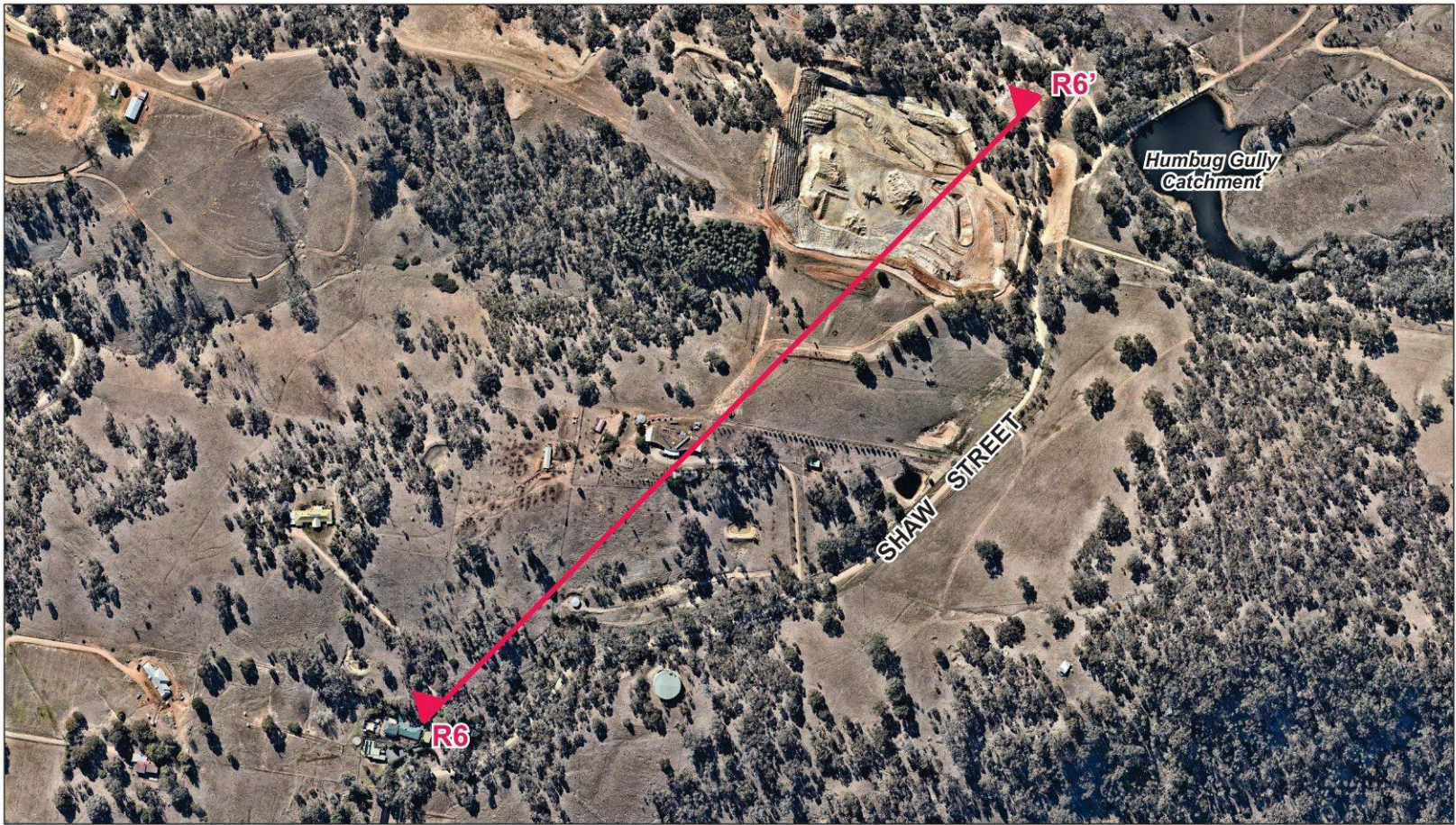
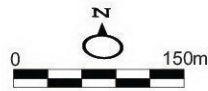
- Elevation Profile (*nearmap 01 May 2018*)
- - - Line of Sight
- ▲ ▲ Cross Section
R5 R5'

Manager/Authorisation Holder PGH Bricks & Pavers Pty Ltd: Joe Gauci
Signed:
Date: 27/11/2018

Project Manager VGT: Tara O'Brien
Signed:
Date: 27/11/2018

Plan of:	Environmental Impact Statement 2018 for Andersons Clay Mine - R6 Elevation Profile	Location:	253 Shaw Street, Springdale Heights, NSW	Source:	nearmap - Image Date 1 May 2018 & Elevation Profile from nearmap tool	Our Ref:	3618_BAN_EIS18_C028_V1_F28.cdr
Figure:	TWENTY EIGHT	Council:	Albury - Wodonga Shire Council	Process/Manipulation:	Using our cross section base, I matched elevation profile generated by nearmap & traced lines appropriately for end result	Plan By:	TO/JD
Sheet:	1 of 1	Tenure:	Permit Number N72			Project Manager:	TO
Version/Date:	V1 04/10/2018	Client:	PGH Bricks & Pavers Pty Ltd			Office:	Thornton

This figure may be based on third party data which has not been verified by vgt and may not be to scale. Unless expressly agreed otherwise, this figure is intended as a guide only and vgt does not warrant its accuracy.



Legend

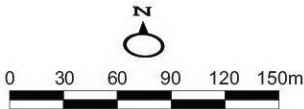
- Elevation Profile (*nearmap 01 May 2018*)
- - - Line of Sight
- ▲ ▲ Cross Section
R6 R6'

Manager/Authorisation Holder PGH Bricks & Pavers Pty Ltd: Joe Gauci
Signed:
Date: 27/11/2018

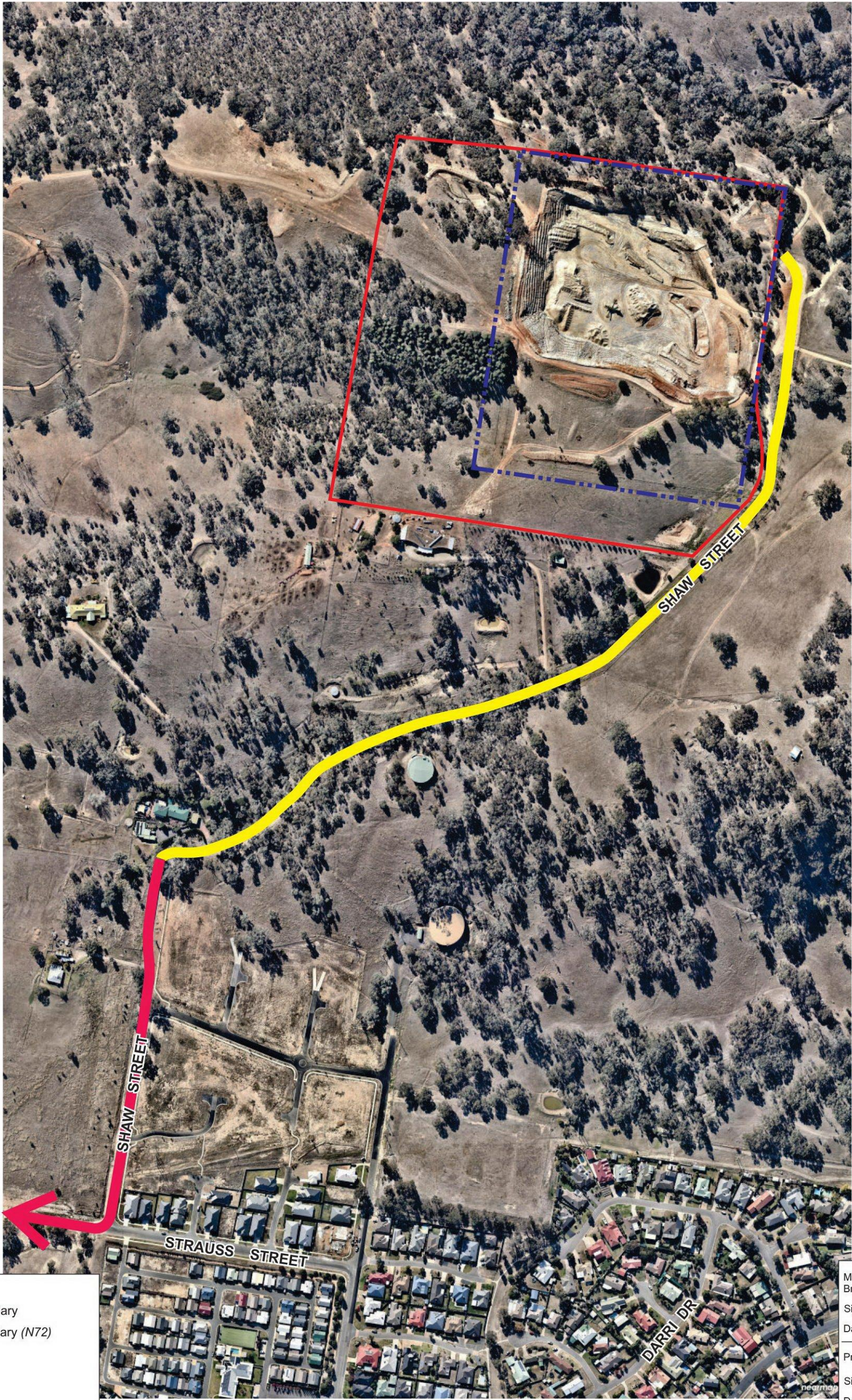
Project Manager VGT: Tara O'Brien
Signed:
Date: 27/11/2018

Plan of:	Environmental Impact Statement 2018 for Andersons Clay Mine - Transport Route
Figure:	TWENTY NINE
Sheet:	1 of 1
Version/Date:	V1 04/10/2018

This figure may be based on third party data which has not been verified by vgt and may not be to scale. Unless expressly agreed otherwise, this figure is intended as a guide only and vgt does not warrant its accuracy.



Location:	253 Shaw Street, Springdale Heights, NSW	Source:	nearmap - Image Date 01/05/2018	Our Ref:	3618_BAN_EIS18_C029_V1_F29.cdr
Council:	Albury - Wodonga Shire Council	Survey:	N/A	Plan By:	JD
Tenures:	Permit Number N72	Projection:	N/A	Project Manager:	TO
Client:	PGH Bricks & Pavers Pty Ltd	Contour Interval:	N/A	Office:	Thornton

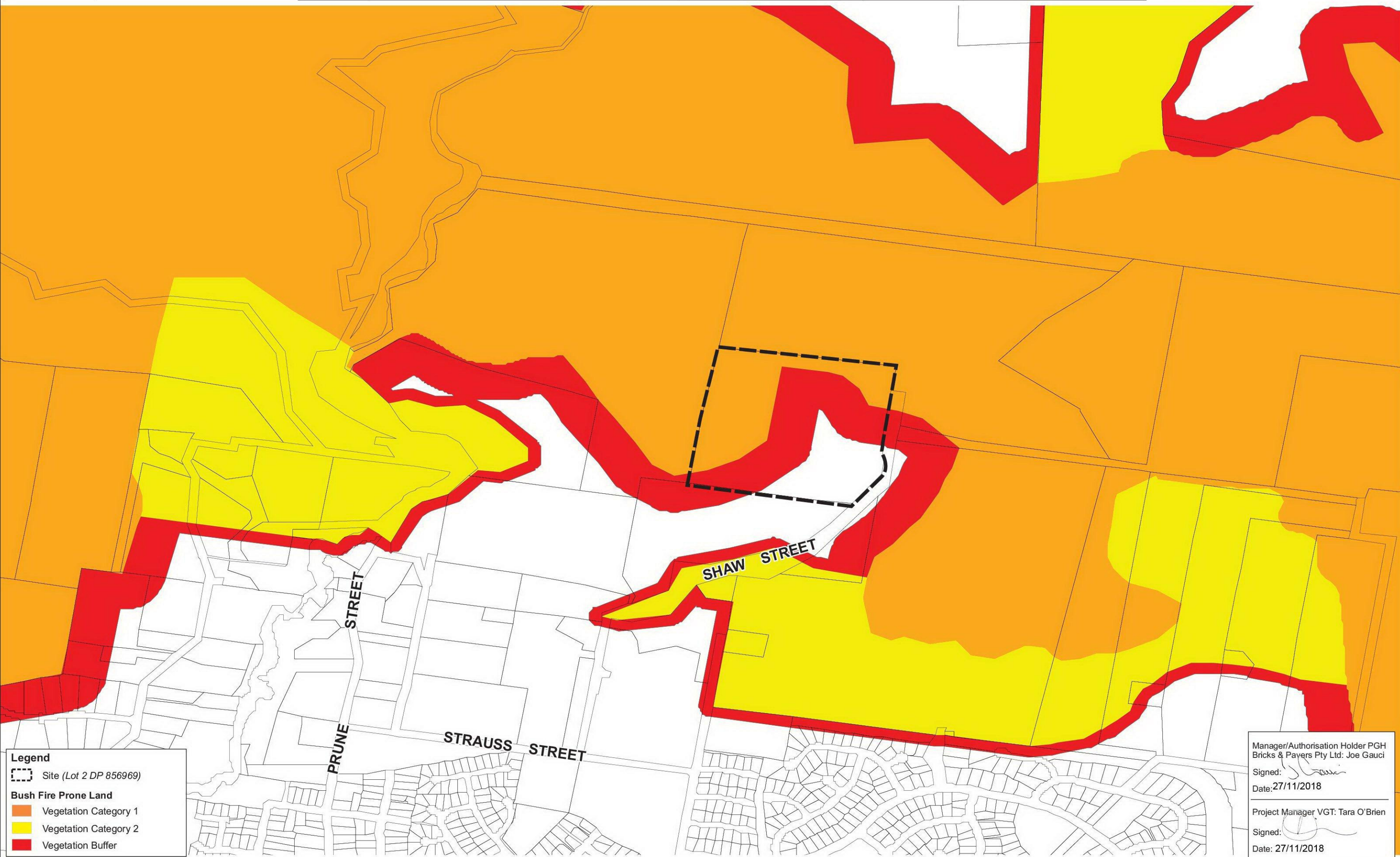


- Legend**
- Property Boundary
 - Consent Boundary (N72)
- Truck Route**
- Dirt Road
 - Sealed Road

Manager/Authorisation Holder PGH Bricks & Pavers Pty Ltd: Joe Gauci
Signed:
Date: 27/11/2018
Project Manager VGT: Tara O'Brien
Signed:
Date: 27/11/2018

Plan of:	Environmental Impact Statement 2018 for Andersons Clay Mine - Albury Bush Fire Prone Land Map Extract	Location:	253 Shaw Street, Springdale Heights, NSW	Source:	Albury City Council LGA - Bush Fire Prone Land Map 03/10/2014	Our Ref:	3618_BAN_EIS18_C030_V1_F30.cdr
Figure:	THIRTY	Council:	Albury - Wodonga Shire Council	Survey:	N/A	Plan By:	JD
Sheet:	1 of 1	Tenure:	Permit Number N72	Projection:	N/A	Project Manager:	TO
Version/Date:	V1 04/10/2018	Client:	PGH Bricks & Pavers Pty Ltd	Contour Interval:	N/A	Office:	Thornton

This figure may be based on third party data which has not been verified by vgt and may not be to scale. Unless expressly agreed otherwise, this figure is intended as a guide only and vgt does not warrant its accuracy.




Manager/Authorisation Holder PGH Bricks & Pavers Pty Ltd: Joe Gauci
Signed: [Signature]
Date: 27/11/2018

Project Manager VGT: Tara O'Brien
Signed: [Signature]
Date: 27/11/2018

Plan of:	Environmental Impact Statement 2018 for Andersons Clay Mine - Asset Protection Zones	Location:	253 Shaw Street, Springdale Heights, NSW	Source:	nearmap - Image Date 01/05/2018 & Landair Surveys	Our Ref:	3618_BAN_EIS18_C031_V1_F31.cdr
Figure:	THIRTY ONE	Council:	Albury - Wodonga Shire Council	Survey:	Landair Surveys - Image Flown 08/02/2017	Plan By:	SK/JD
Sheet:	1 of 1	Tenure:	Permit Number N72	Projection:	MGA	Project Manager:	TO
Version/Date:	V1 04/10/2018	Client:	PGH Bricks & Pavers Pty Ltd	Contour Interval:	1m	Office:	Thornton

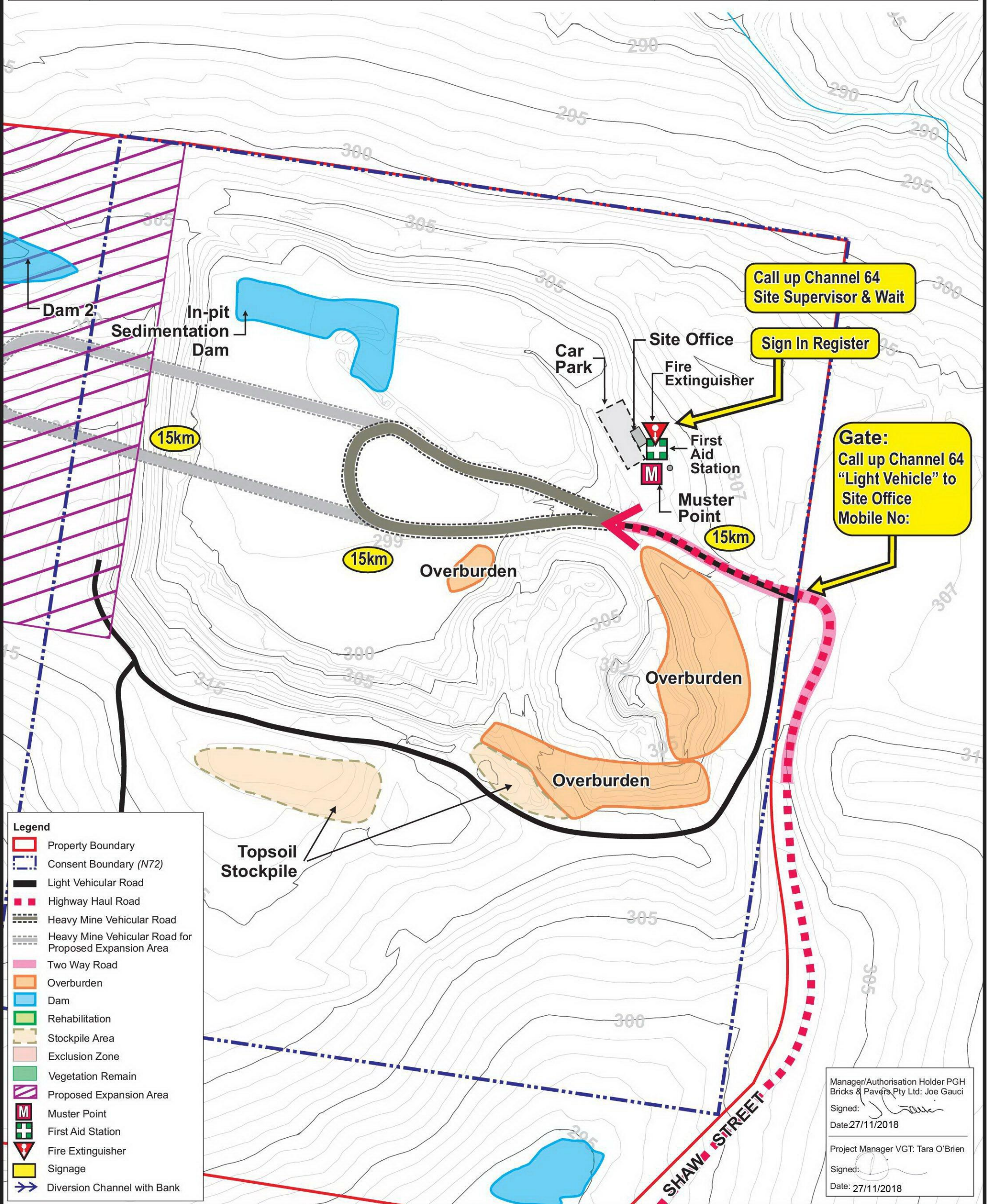
This figure may be based on third party data which has not been verified by vgt and may not be to scale. Unless expressly agreed otherwise, this figure is intended as a guide only and vgt does not warrant its accuracy.



Manager/Authorisation Holder PGH Bricks & Pavers Pty Ltd: Joe Gauci
Signed: [Signature]
Date: 27/11/2018
Project Manager VGT: Tara O'Brien
Signed: [Signature]
Date: 27/11/2018


LEGEND	
Feature/Domain	
[Red outline]	Property Boundary
[Blue dashed outline]	Consent Boundary (N72)
[Blue fill]	Water Management Area
[Blue line]	River/Major Drainage Line
[Black line]	Road
[Black dashed line]	Power Line
[Yellow fill]	Asset Protection Zone (50m)
[Pink hatched fill]	Proposed Extension Area
[Grey line]	Contour
[Blue line]	Area of Disturbance

Plan of:	Environmental Impact Statement 2018 for Andersons Clay Mine - Traffic Plan Stage One		This figure may be based on third party data which has not been verified by vgt and may not be to scale. Unless expressly agreed otherwise, this figure is intended as a guide only and vgt does not warrant its accuracy.		
Figure:	THIRTY TWO				
Sheet:	1 of 1				
Version/Date:	V1 04/10/2018				
Location:	253 Shaw Street, Springdale Heights, NSW	Source:	nearmap - Image Date 10/10/2017	Our Ref:	3618_BAN_EIS18_C032_V1_F32.cdr
Council:	Albury - Wodonga Shire Council	Survey:	Landair Survey Flown 08/02/2017	Plan By:	JD
Tenures:	Permit Number N72	Projection:	MGA	Project Manager:	TO
Client:	PGH Bricks & Pavers Pty Ltd	Contour Interval:	1m	Office:	Thornton




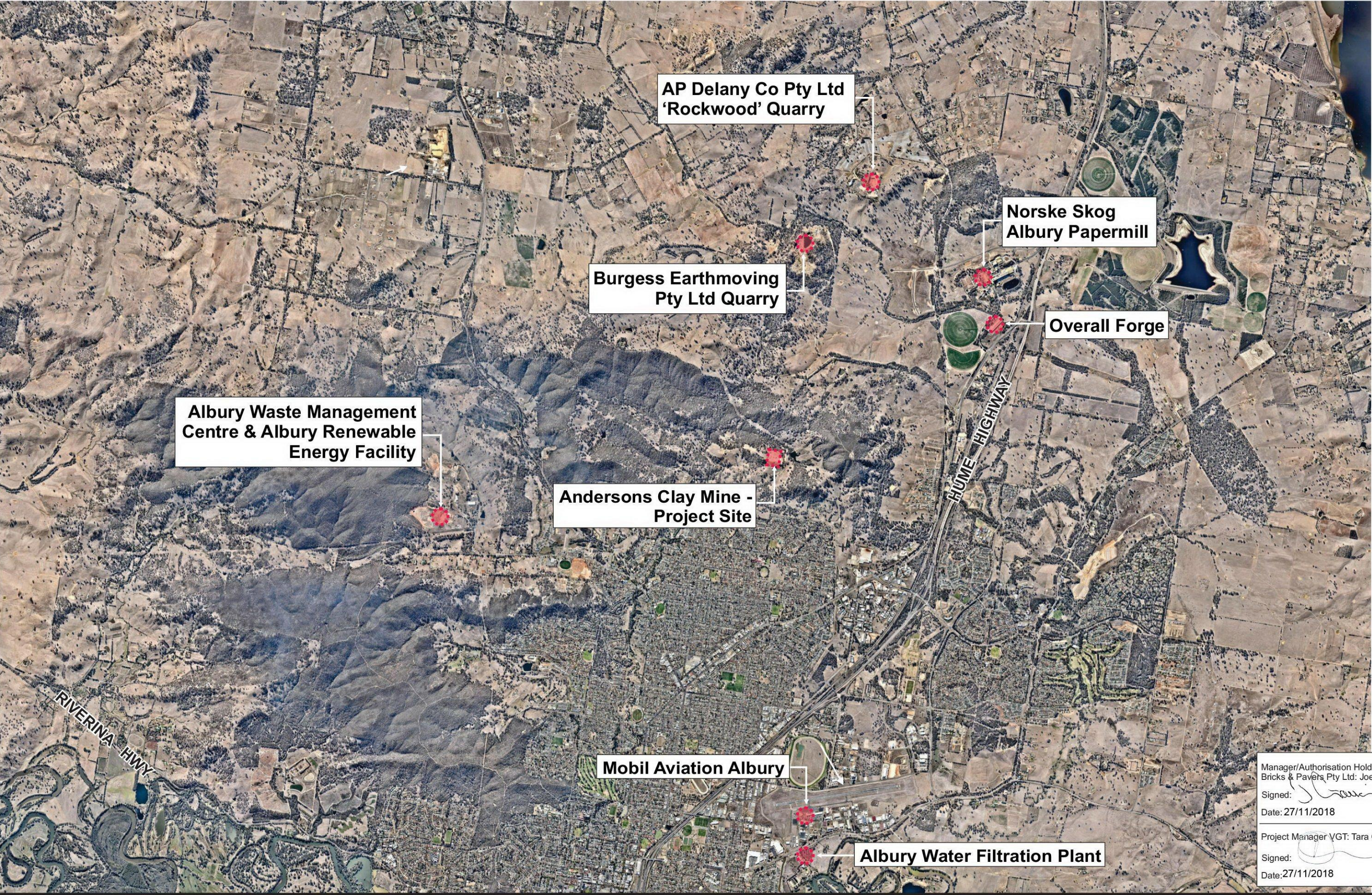
Plan of:	Climate & Air Quality Assessment for Andersons Clay Mine Environmental Impact Statement 2018 - Location of NPI Facilities & Other Local Pollution Sources	Location:	253 Shaw Street, Springdale Heights, NSW	Source:	nearmap - Image Date 01/05/2018	Our Ref:	3618_BAN_EIS18_C033_V1_F33.cdr
Figure:	THIRTY THREE	Council:	Albury - Wodonga Shire Council	Survey:	N/A	Plan By:	JD
Sheet:	1 of 1	Tenure:	Permit Number N72	Projection:	N/A	Project Manager:	TO
Version/Date:	V1 04/10/2018	Client:	PGH Bricks & Pavers Pty Ltd	Contour Interval:	N/A	Office:	Thornton

This figure may be based on third party data which has not been verified by vgt and may not be to scale. Unless expressly agreed otherwise, this figure is intended as a guide only and vgt does not warrant its accuracy.




Environmental Compliance Solutions Pty Ltd






Manager/Authorisation Holder PGH Bricks & Pavers Pty Ltd: Joe Gauci
Signed: 
Date: 27/11/2018


Project Manager VGT: Tara O'Brien
Signed: 
Date: 27/11/2018

Plan of:	Environmental Impact Statement 2018 for Andersons Clay Mine - Dust Monitoring Locations	Location:	253 Shaw Street, Springdale Heights, NSW	Source:	nearmap - Image Date 01/05/2018 & Photomapping March 2015	Our Ref:	3618_BAN_EIS18_C034_V1_F34.cdr
Figure:	THIRTY FOUR	Council:	Albury - Wodonga Shire Council	Survey:	Landair Surveys - Image Flown 08/02/2017	Plan By:	JD
Sheet:	1 of 1	Tenure:	Permit Number N72	Projection:	MGA	Project Manager:	TO
Version/Date:	V1 04/10/2018	Client:	PGH Bricks & Pavers Pty Ltd	Contour Interval:	1m	Office:	Thornton

This figure may be based on third party data which has not been verified by vgt and may not be to scale. Unless expressly agreed otherwise, this figure is intended as a guide only and vgt does not warrant its accuracy.



Environmental Compliance Solutions Pty Ltd




Legend

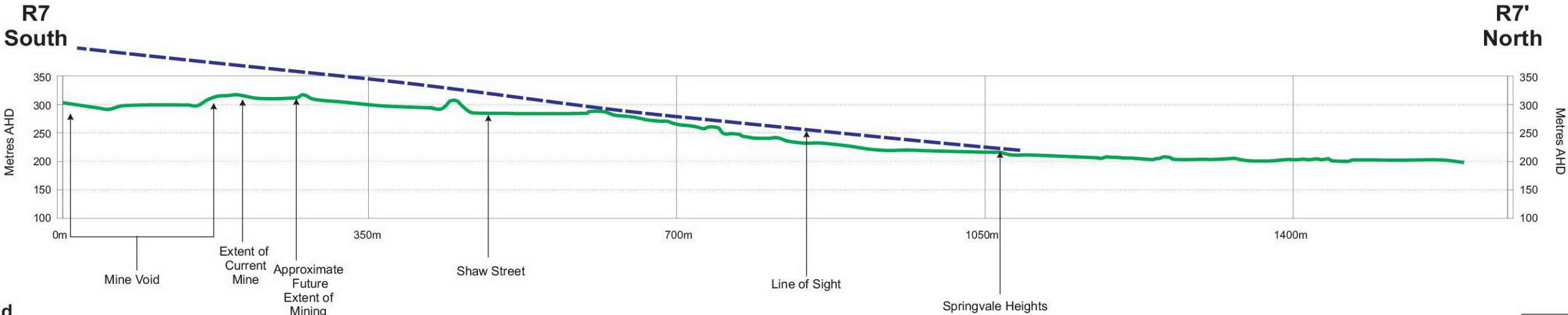
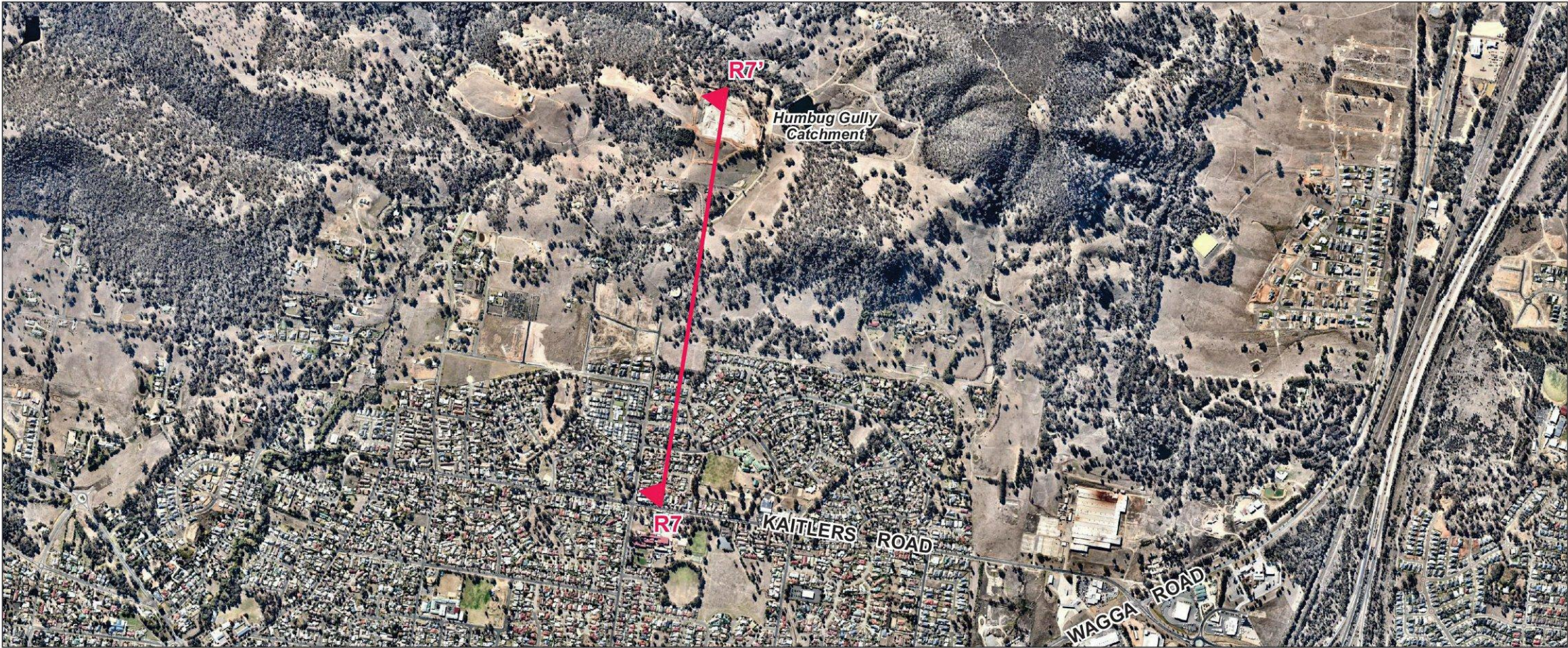
- Project Site (Lot 2 DP 856969)
- Consent Boundary (N72)
- ▲ Dust Monitoring Location
- Receiver Location

Manager/Authorisation Holder PGH Bricks & Pavers Pty Ltd: Joe Gauci
 Signed: 
 Date: 27/11/2018

Project Manager VGT: Tara O'Brien
 Signed: 
 Date: 27/11/2018

Plan of:	Environmental Impact Statement 2018 for Andersons Clay Mine - Albury Elevation Profile	Location:	253 Shaw Street, Springdale Heights, NSW	Source:	nearmap - Image Date 1 May 2018 & Elevation Profile from nearmap tool	Our Ref:	3618_BAN_EIS18_C037_V1_F35.cdr
Figure:	THIRTY FIVE	Council:	Albury - Wodonga Shire Council	Process/Manipulation:	Using our cross section base, I matched elevation profile generated by nearmap & traced lines appropriately for end result	Plan By:	TO/JD
Sheet:	1 of 1	Tenure:	Permit Number N72			Project Manager:	TO
Version/Date:	V1 04/10/2018	Client:	PGH Bricks & Pavers Pty Ltd			Office:	Thornton

This figure may be based on third party data which has not been verified by vgt and may not be to scale. Unless expressly agreed otherwise, this figure is intended as a guide only and vgt does not warrant its accuracy.



Legend

- Elevation Profile (*nearmap 01 May 2018*)
- - - Line of Sight
- ▲ ▲ Cross Section
R6 R6'

Manager/Authorisation Holder PGH Bricks & Pavers Pty Ltd: Joe Gauci
Signed:
Date: 27/11/2018

Project Manager VGT: Tara O'Brien
Signed:
Date: 27/11/2018

Figure Thirty-six. Albury LGA (Source- Albury LEP 2010)

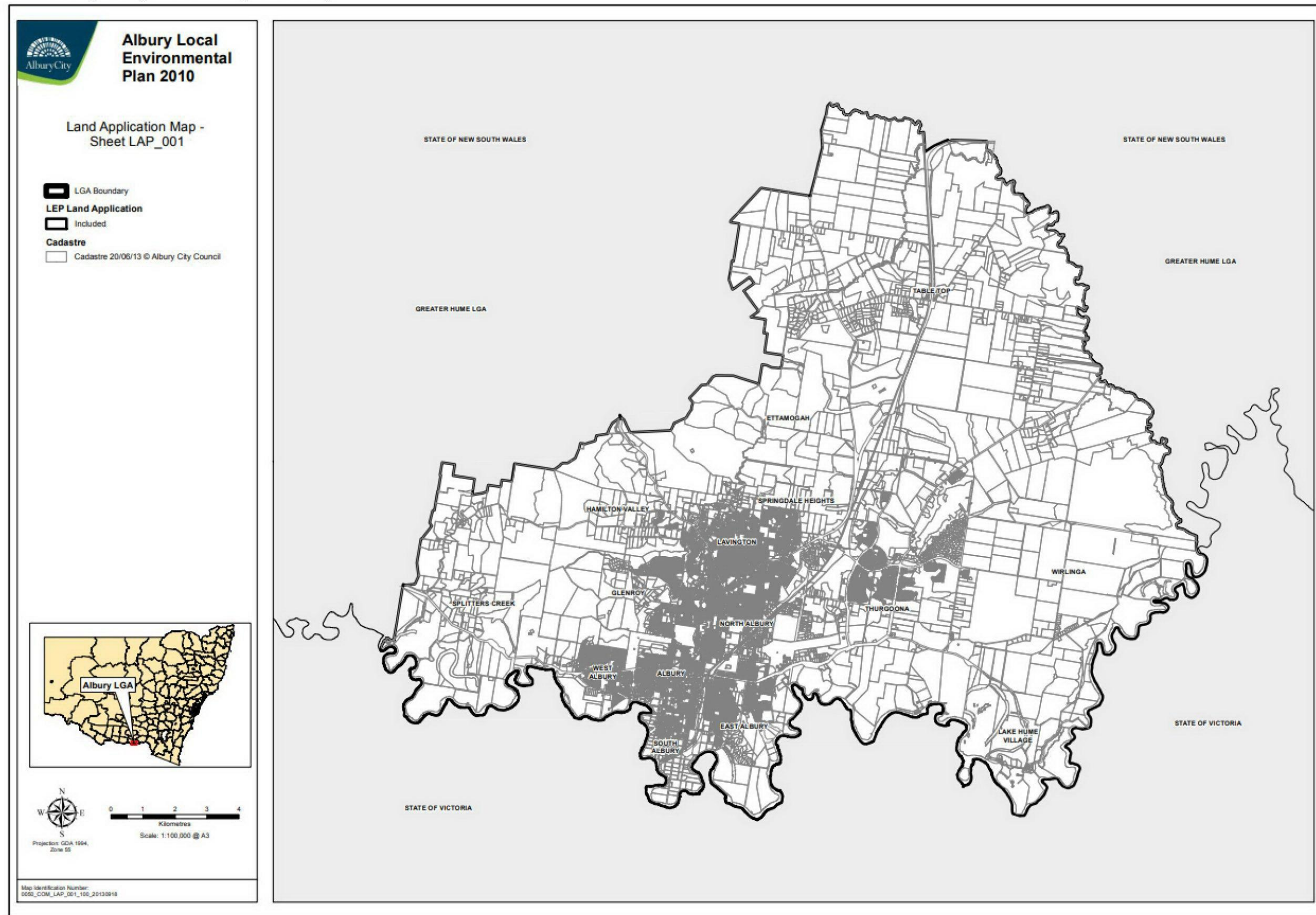
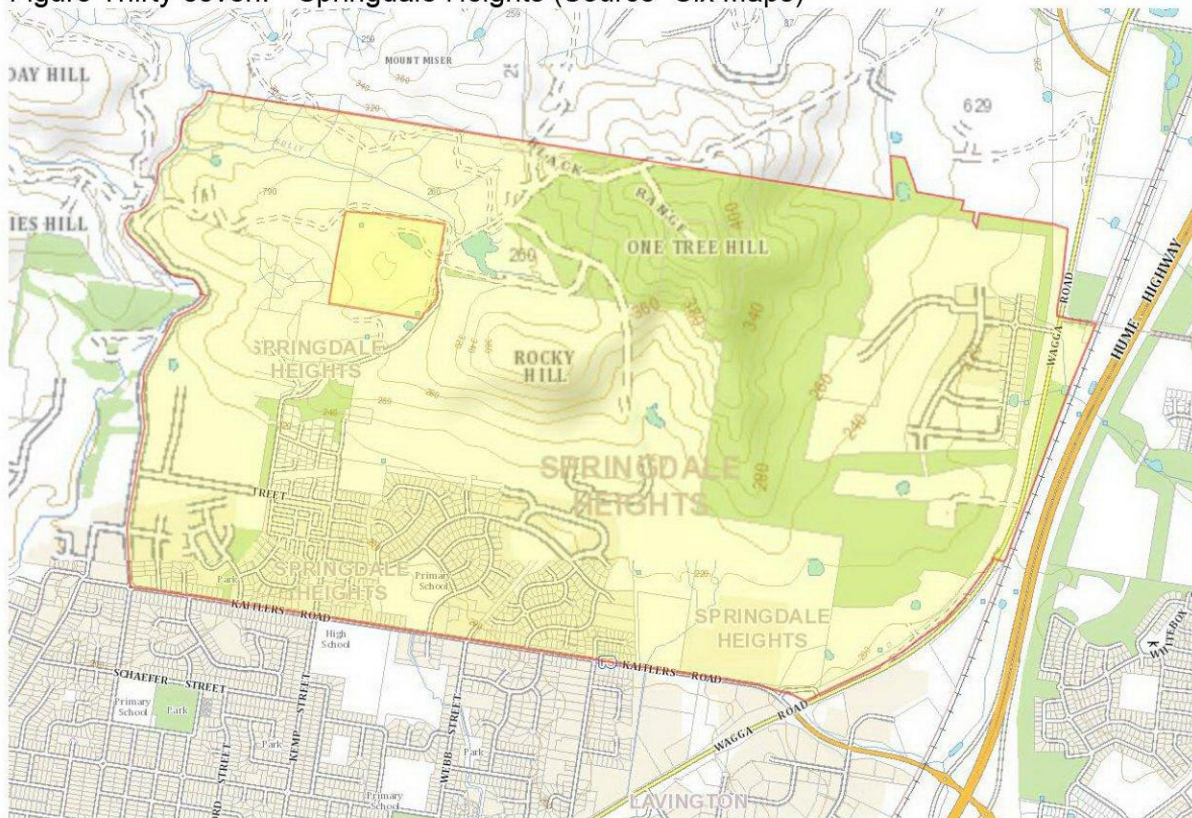


Figure Thirty-seven. Springdale Heights (Source- Six Maps)



Community Infrastructure within 1,500 metre of the project site is listed below.

Table 29. Community Infrastructure

Entity	Purpose	Address	Distance to Project Site
Community Kids Early Lavington Education Centre	Childcare Facility	632/636 Prune Street, Lavington	1,500m
Banjora Children's Centre	Childcare Facility	30 Cardo Dr, Springdale Heights	1,300m
Kingdom Hall of Jehovah's Witnesses	Church	353/355 Kaitlers Road, Springdale Heights	1,500m
Lavington/Springdale Heights Community Centre	Community Facility	40 Cardo Drive, Springdale Heights	1,400m
Gordon Street Reserve	Public Recreation	2 Gordon Street, Springdale Heights	1,000m
Kemp Street Reserve	Public Recreation	Kemp Street, Springdale Heights	1,300m
Garoogong Road Playground	Public Recreation	450 Kaitlers Road, Springdale Heights	1,400m
Springdale heights Baseball Diamond	Public Recreation	Cardo Drive, Springdale Heights	1,200m
Merced Park	Public Recreation	3 Alkira Ct, Springdale Heights	1,200m
Shopping Village	Retail	Kaitlers Road, Springdale Heights	1,400m
Albury Lifestyle Village	Retirement Village	639 Kemp St Springdale Heights	1,000m
Springdale Height Public School	School	25 Cardo Drive, Lavington	1,200m
Murray High School	School	Kemp Street and Kaitlers Road, Lavington	1,500m